



Sheringham Shoal and Dudgeon Offshore Wind Farm Extension Projects

Streets (to be temporarily stopped up) Plan

Revision B
October 2022
Document Reference: 2.10
APFP Regulation: 5(2)(o)

590000

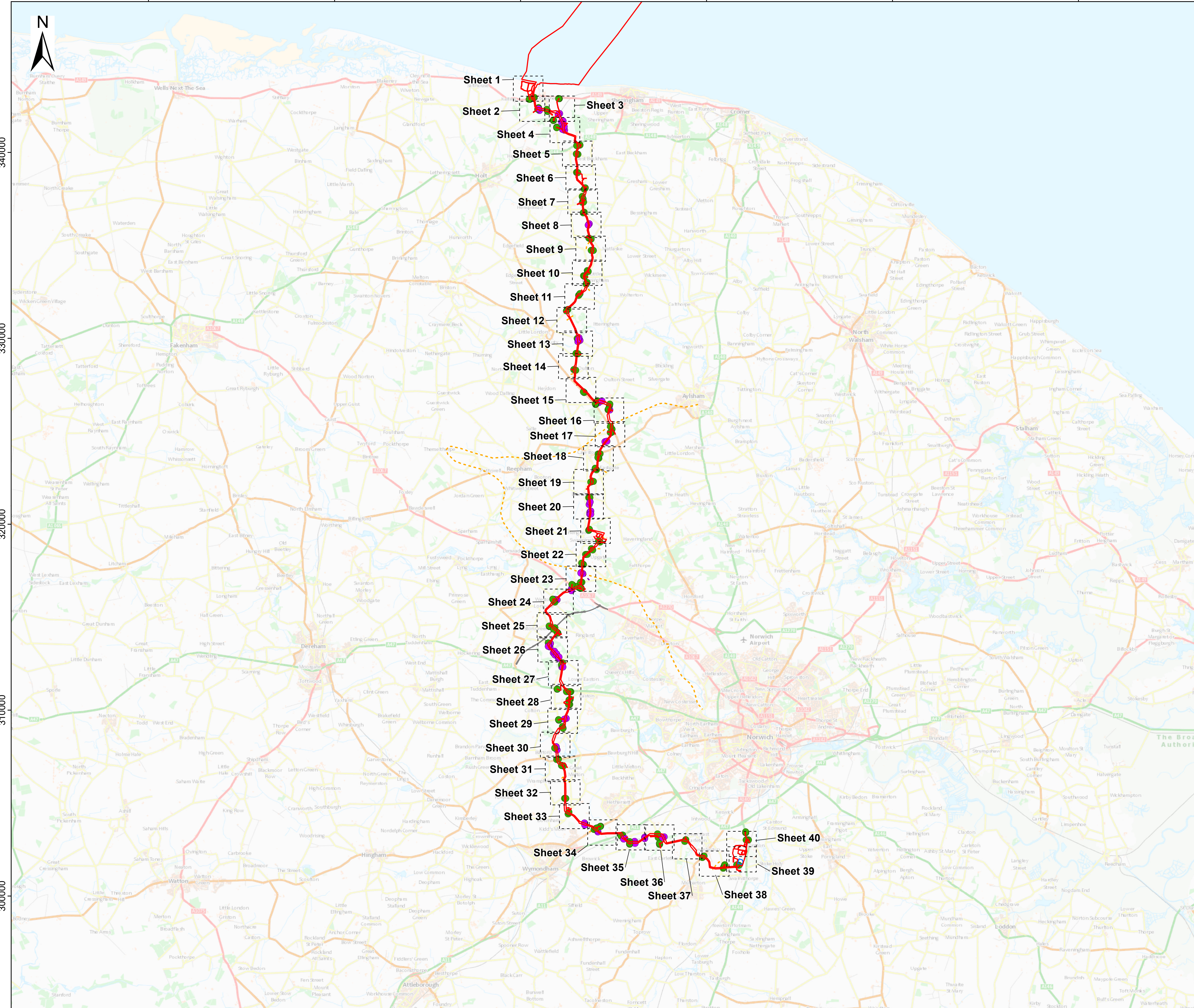
600000

610000

620000

630000

640000



Sheringham Shoal and Dudgeon Extension Projects

Title: Streets (to be temporarily stopped up) Plan
Key Plan

APFP Regulations Reference: 5(2)(k)
Application Doc. no.: 2.10

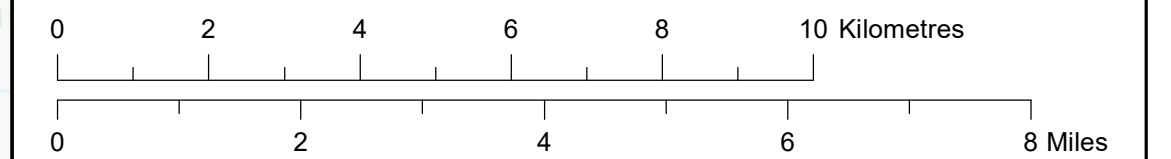
Legend:

- Order Limits
 - Onshore Substation Site
 - Sheet Boundary
 - Norwich Western Link Road
 - Street to be temporarily stopped up
 - Planned street to be temporarily stopped up
 - Street points referred to in Schedule 5 of the DCO
 - Private track points referred to in Schedule 5 of the DCO
- Public Right of Way (PRoW)**
- Footpath
 - Restricted Byway

Data Sources: © Norfolk County Council, 2021
Base Map: © Crown copyright and database rights 2020, Ordnance Survey 0100031673; © OpenStreetMap (and) contributors, CC-BY-SA
Contains OS data © Crown Copyright and database right 2020



Coordinate Reference System: British National Grid
Transformation WGS84: OSGB_1936_To_WGS_1984_7



Scale: 1:100,000 Scale at size: A1

Equinor Doc. no.: C282-RH-Z-GA-00002

REV	DATE	STATUS	DRW	CHK	APR
D	25/10/2022	Forth Issue	GC	ST	FM
C	13/10/2022	Third Issue	GC	ST	FM
B	19/08/2022	Second Issue	GC	ST	FM
A	25/03/2022	First Issue	AZ	ST	FM



610000

610500

611000

Sheet 1



344000

343500







343000

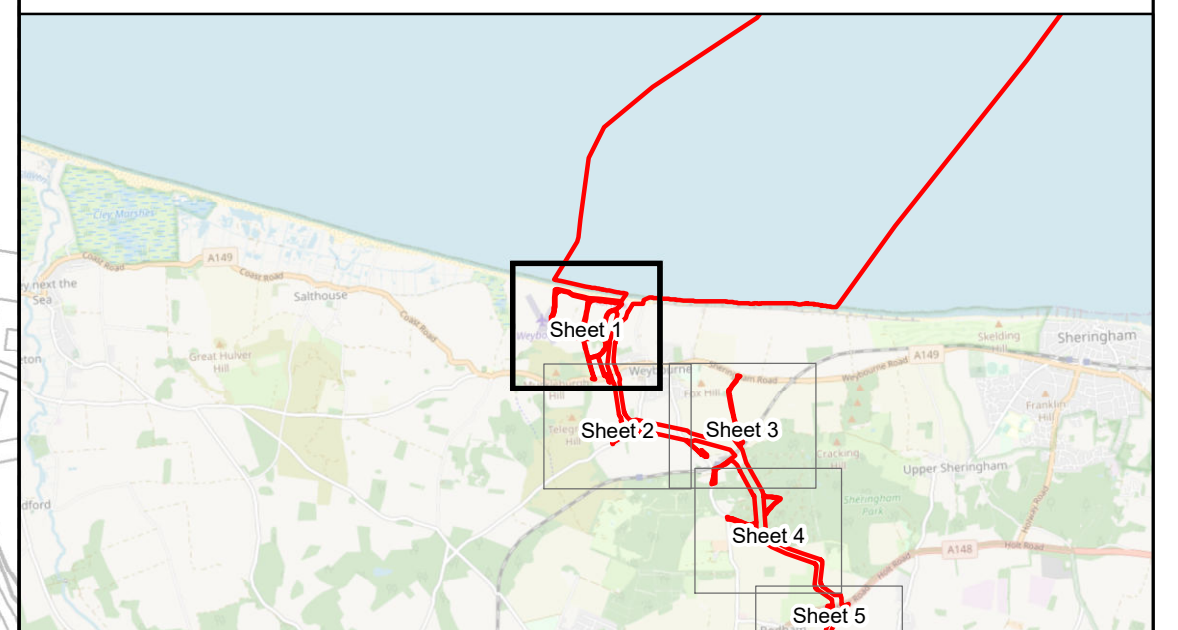
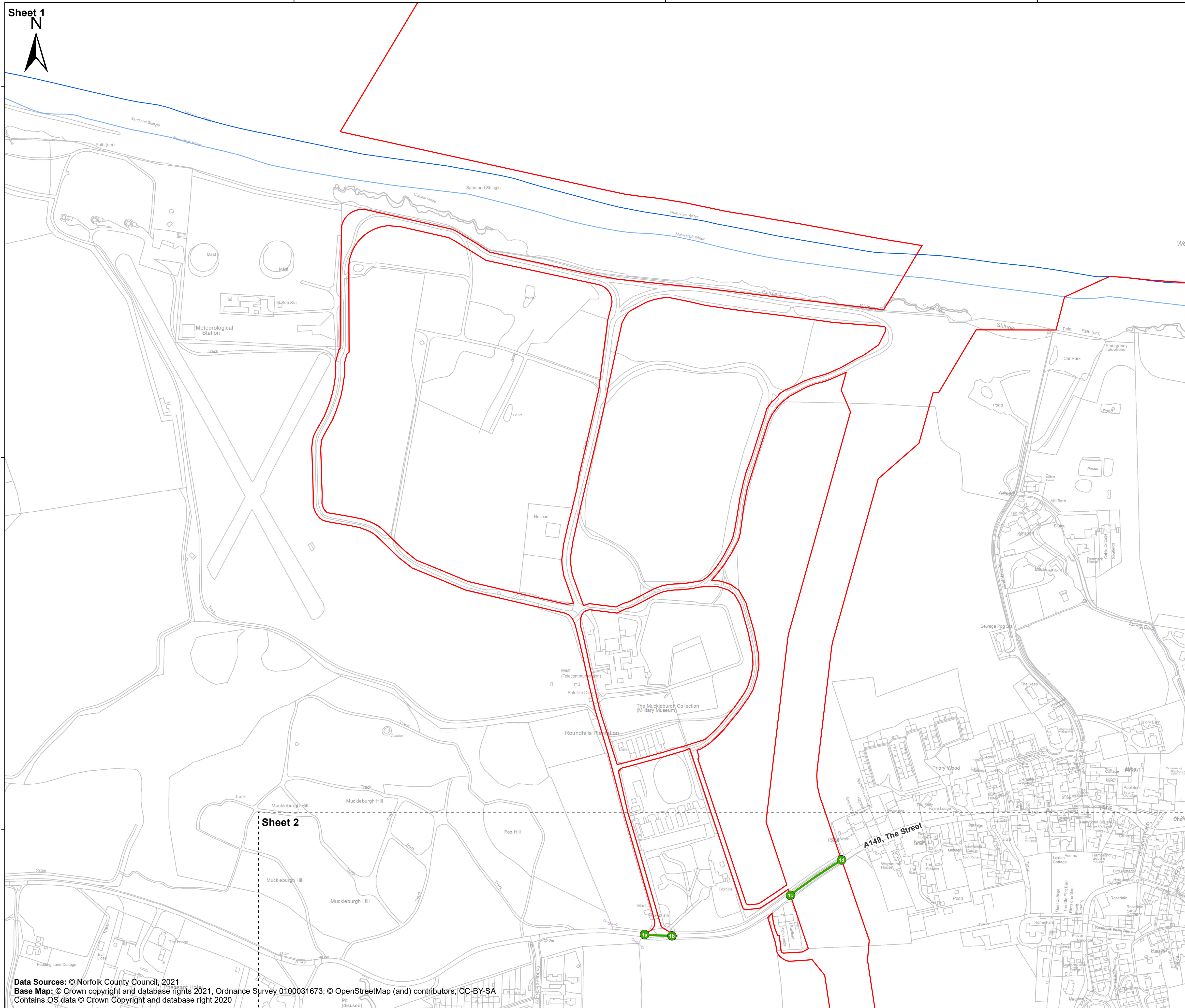
Sheringham Shoal and Dudgeon Extension Projects

Title:
Streets (to be temporarily stopped up) Plan
Sheet 1 of 40

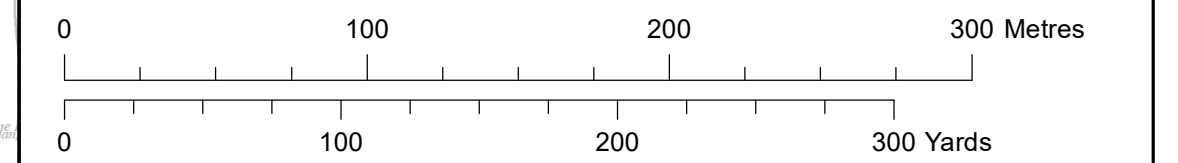
APFP Regulations Reference: 5(2)(k)
Application Doc. no.: 2.10

Legend:

-  Order Limits
-  Sheet Boundary
-  Mean Low Water (Springs)
-  Mean High Water (Springs)
-  Street to be temporarily stopped up
-  Street points referred to in Schedule 5 of the DCO



Coordinate Reference System: British National Grid
Transformation WGS84: OSGB_1936_To_WGS_1984_7



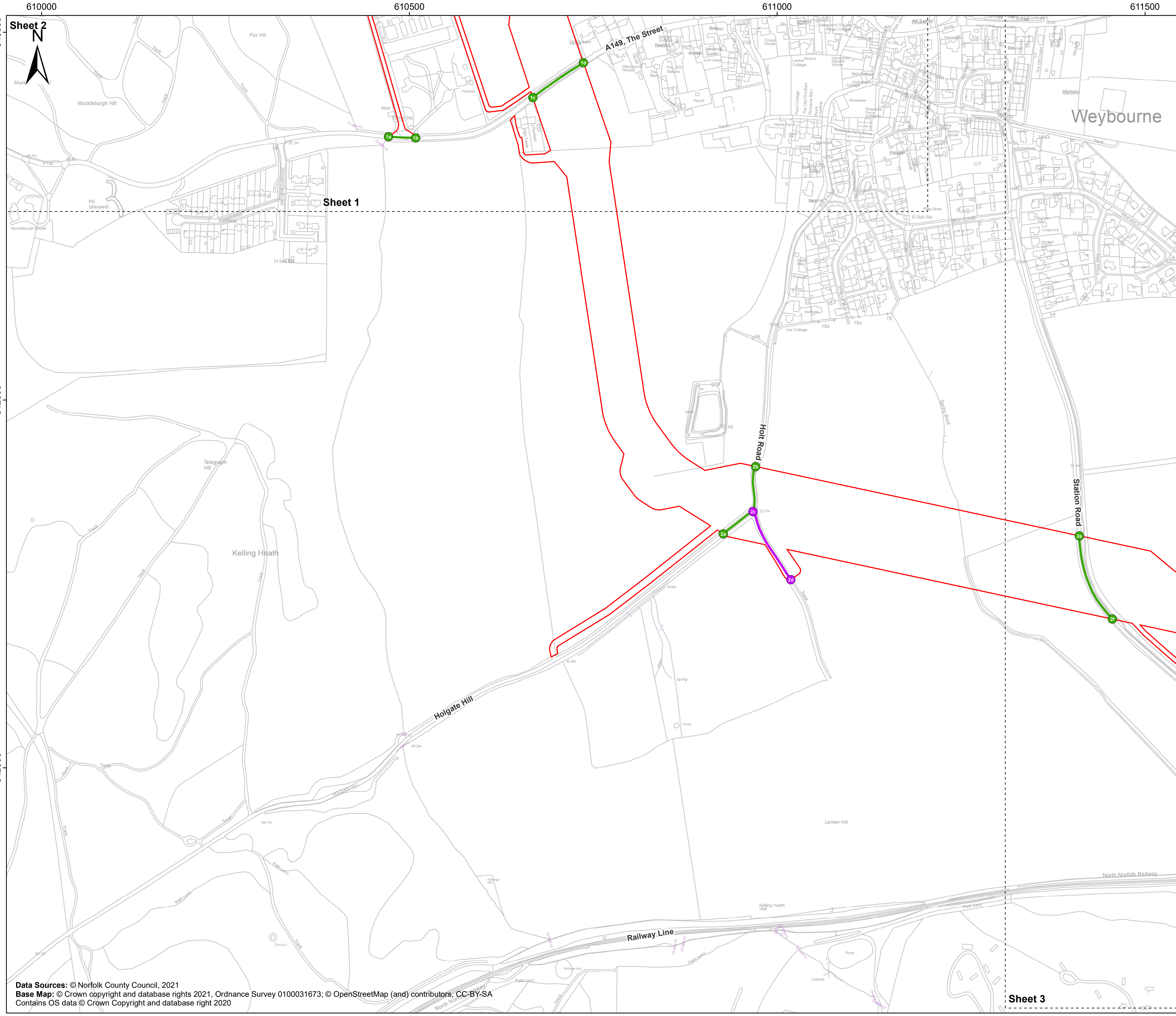
Scale: 1:2,500 Scale at size: A1

Equinor Doc. no.: C282-RH-Z-GA-00002

D	25/10/2022	Forth Issue	GC	ST	FM
C	13/10/2022	Third Issue	GC	ST	FM
B	19/08/2022	Second Issue	GC	ST	FM
A	25/03/2022	First Issue	AZ	ST	FM
REV	DATE	STATUS	DRW	CHK	APR

Data Sources: © Norfolk County Council, 2021
Base Map: © Crown copyright and database rights 2021, Ordnance Survey 0100031673; © OpenStreetMap (and) contributors, CC-BY-SA
Contains OS data © Crown Copyright and database right 2020



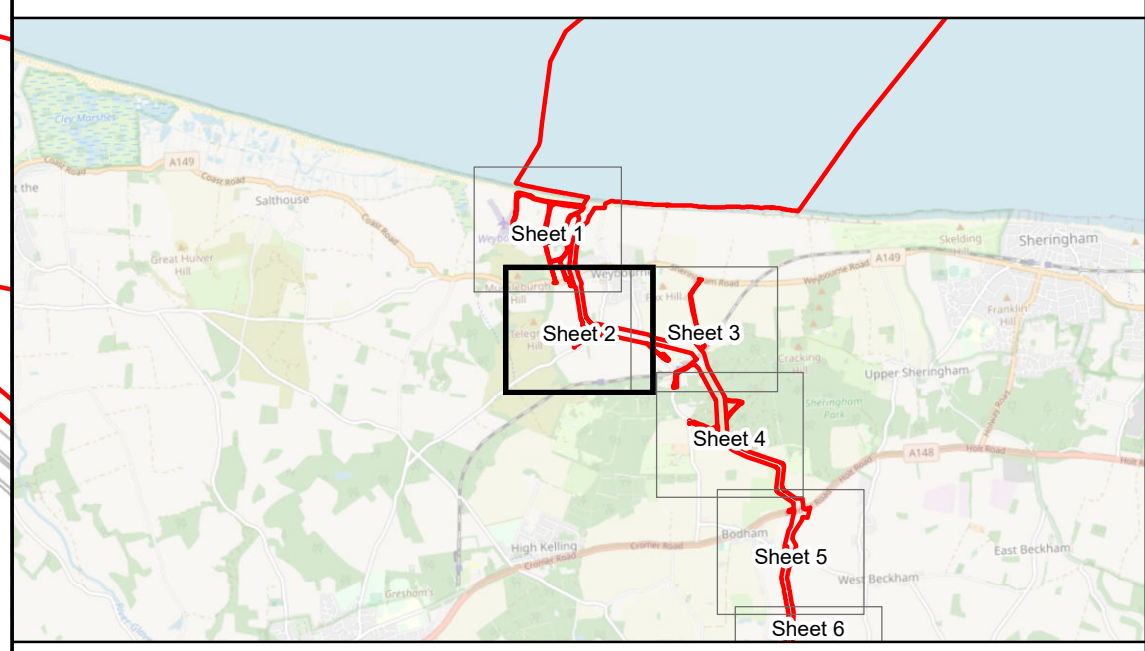


Sheringham Shoal and Dudgeon Extension Projects

Title: Streets (to be temporarily stopped up) Plan
Sheet 2 of 40

APFP Regulations Reference: 5(2)(k)
Application Doc. no.: 2.10

- Legend:
- Order Limits
 - Sheet Boundary
 - Street to be temporarily stopped up
 - Private road/track to be temporarily stopped up
 - Street points referred to in Schedule 5 of the DCO
 - Private track points referred to in Schedule 5 of the DCO



Coordinate Reference System: British National Grid
Transformation WGS84: OSGB_1936_To_WGS_1984_7

Scale: 1:2,500 Scale at size: A1

Equinor Doc. no.: C282-RH-Z-GA-00002

D	25/10/2022	Forth Issue	GC	ST	FM
C	13/10/2022	Third Issue	GC	ST	FM
B	19/08/2022	Second Issue	GC	ST	FM
A	25/03/2022	First Issue	AZ	ST	FM
REV	DATE	STATUS	DRW	CHK	APR

Data Sources: © Norfolk County Council, 2021
Base Map: © Crown copyright and database rights 2021, Ordnance Survey 0100031673; © OpenStreetMap (and) contributors, CC-BY-SA
Contains OS data © Crown Copyright and database right 2020



Sheet 3

611500

612000

612500

343000

342500

342000

Sheet 2

Sheet 3

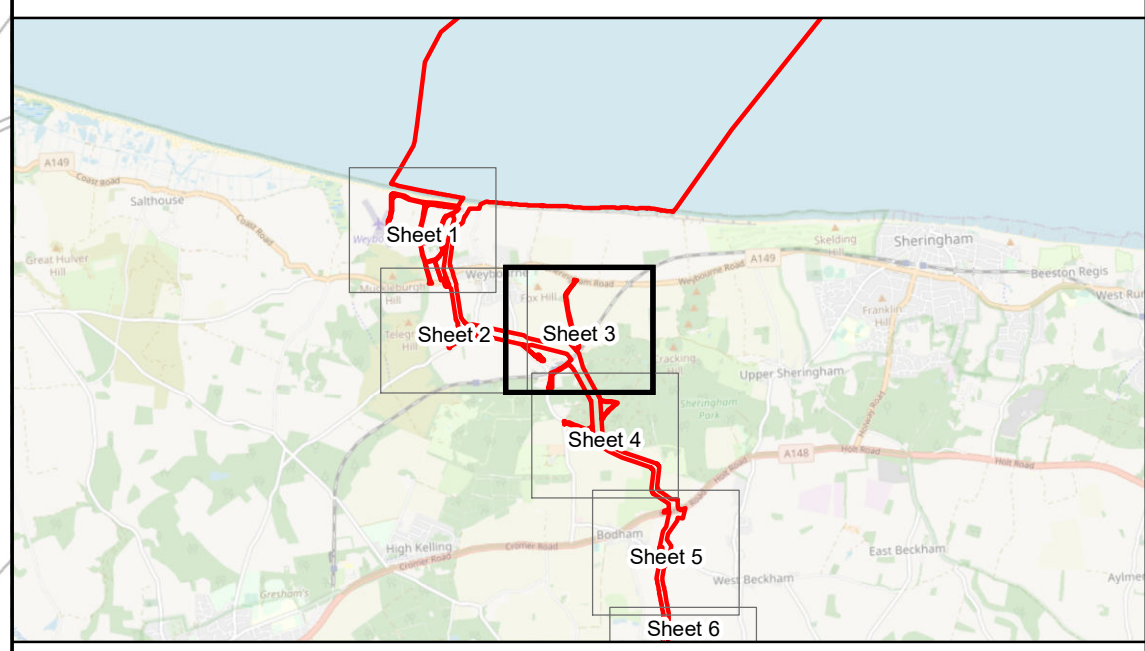
Sheet 4

Sheringham Shoal and Dudgeon Extension Projects

Title:
Streets (to be temporarily stopped up) Plan
Sheet 3 of 40

APFP Regulations Reference: 5(2)(k)
Application Doc. no.: 2.10

- Legend:
- Order Limits
 - Sheet Boundary
 - Street to be temporarily stopped up
 - Private road/track to be temporarily stopped up
 - Street points referred to in Schedule 5 of the DCO
 - Private track points referred to in Schedule 5 of the DCO



Coordinate Reference System: British National Grid
Transformation WGS84: OSGB_1936_To_WGS_1984_7

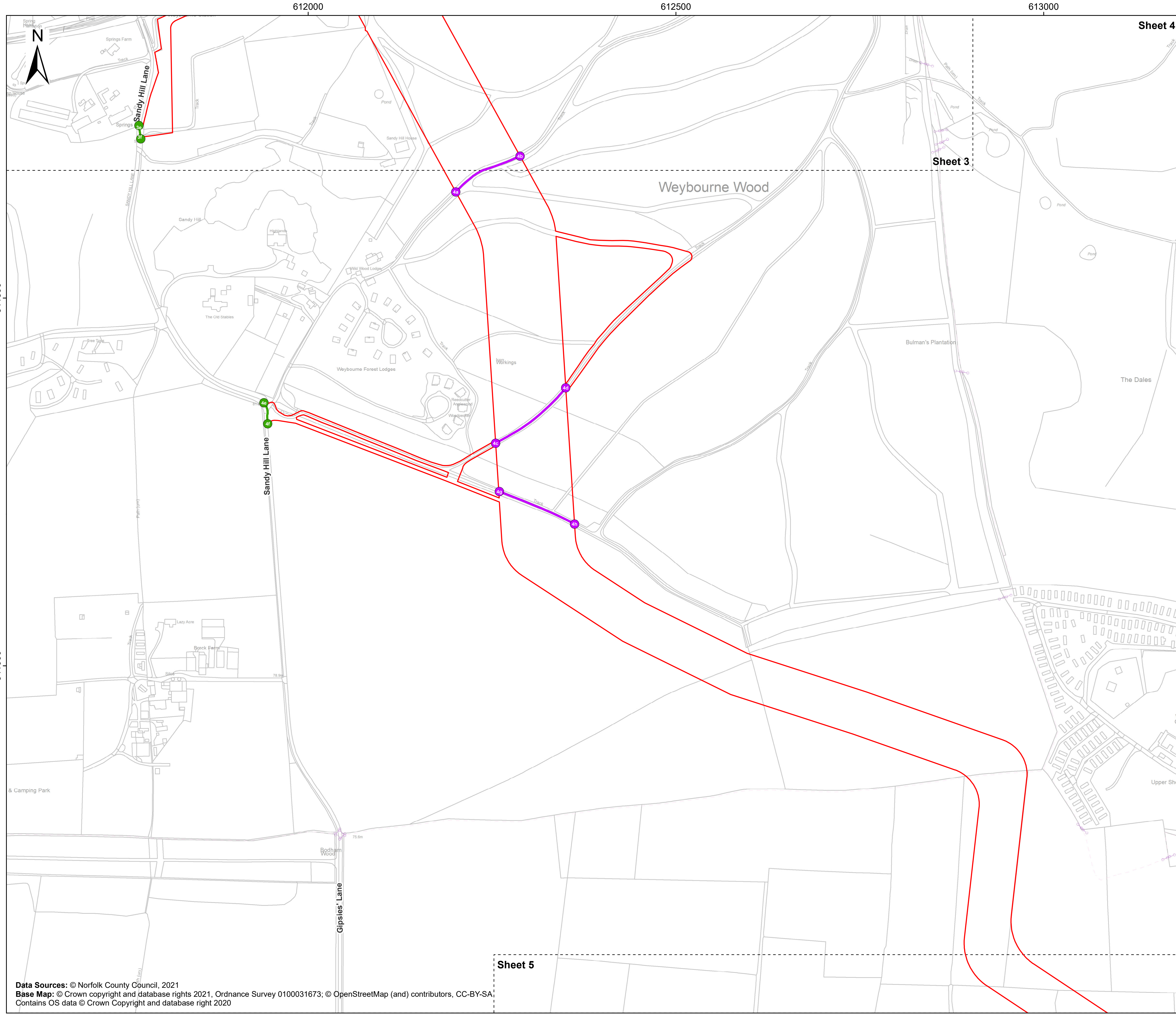
Scale: 1:2,500 Scale at size: A1

Equinor Doc. no.: C282-RH-Z-GA-00002

REV	DATE	STATUS	DRW	CHK	APR
D	25/10/2022	Forth Issue	GC	ST	FM
C	13/10/2022	Third Issue	GC	ST	FM
B	19/08/2022	Second Issue	GC	ST	FM
A	25/03/2022	First Issue	AZ	ST	FM



Data Sources: © Norfolk County Council, 2021.
Base Map: © Crown copyright and database rights 2021; Ordnance Survey 0100031673; © OpenStreetMap (and) contributors, CC-BY-SA
Contains OS data © Crown Copyright and database right 2020



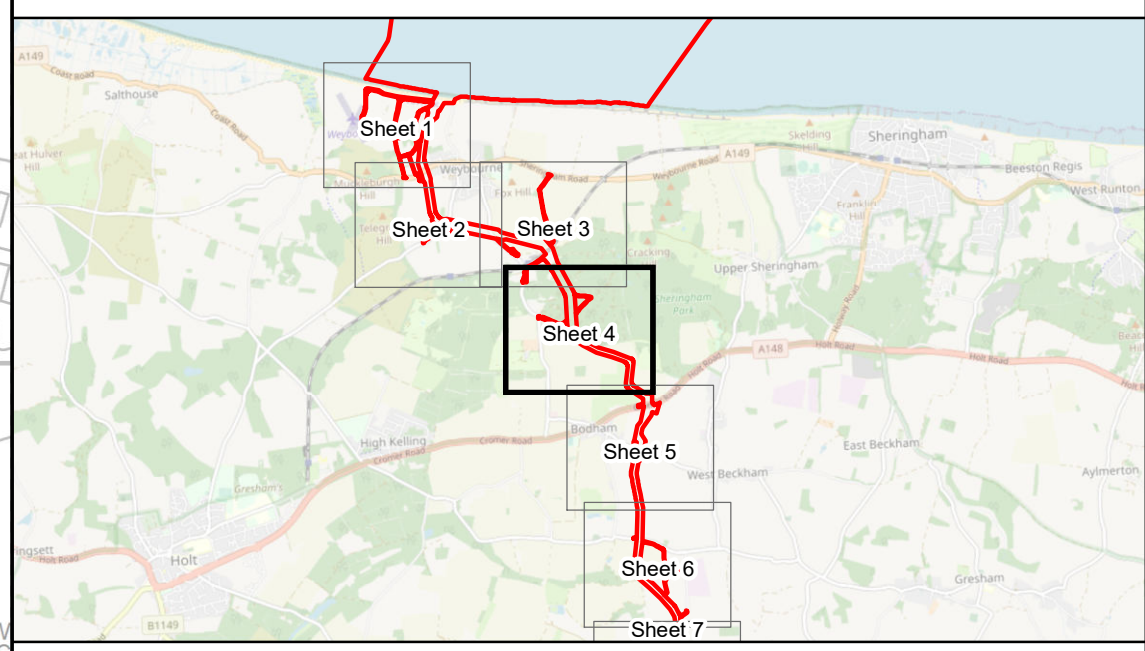
Sheet 4

Sheringham Shoal and Dudgeon Extension Projects

Title:
Streets (to be temporarily stopped up) Plan
Sheet 4 of 40

APFP Regulations Reference: 5(2)(k)
Application Doc. no.: 2.10

- Legend:
- Order Limits
 - Sheet Boundary
 - Street to be temporarily stopped up
 - Private road/track to be temporarily stopped up
 - Street points referred to in Schedule 5 of the DCO
 - Private track points referred to in Schedule 5 of the DCO



Coordinate Reference System: British National Grid
Transformation WGS84: OSGB_1936_To_WGS_1984_7

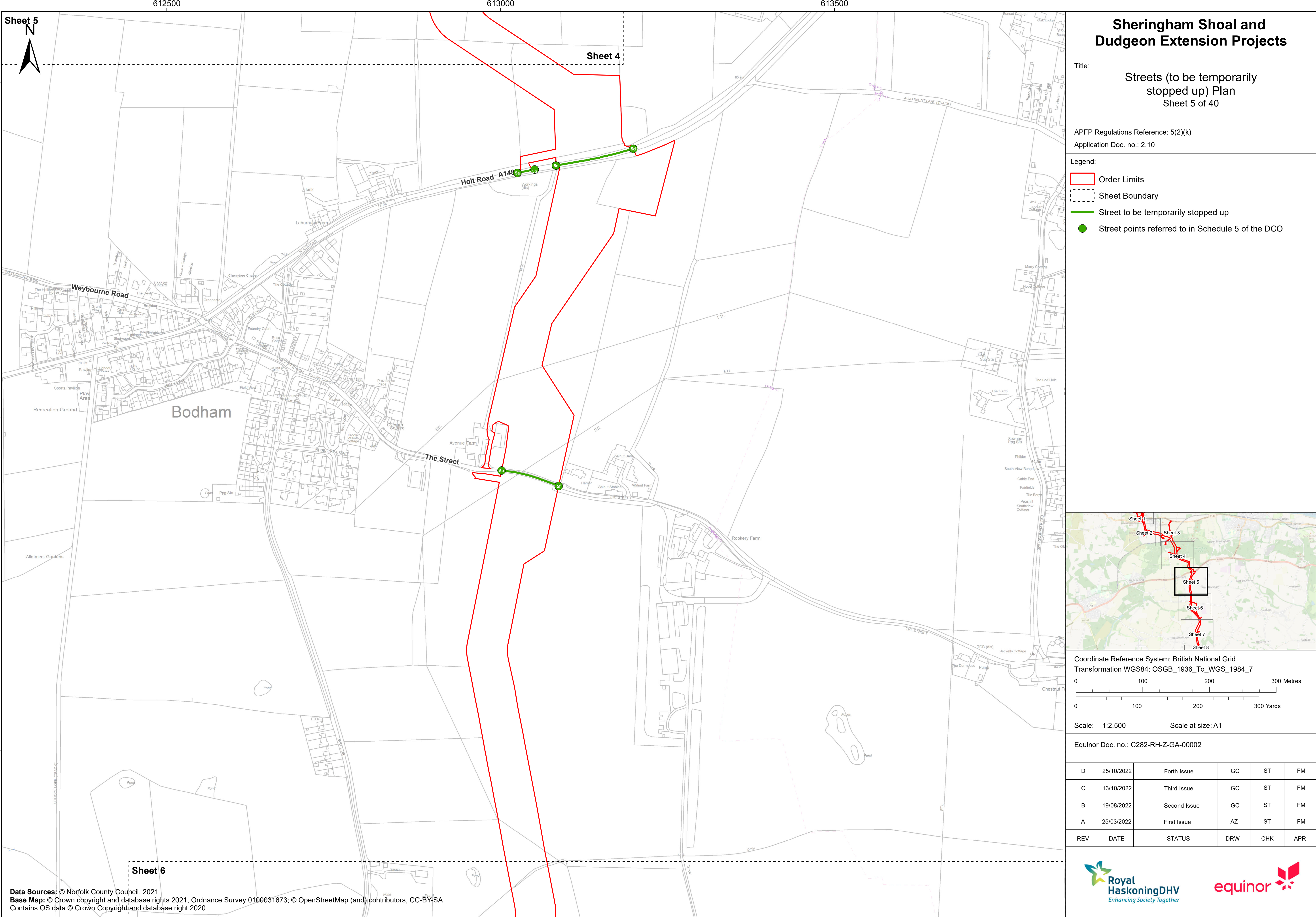
Scale: 1:2,500 Scale at size: A1

Equinor Doc. no.: C282-RH-Z-GA-00002

REV	DATE	STATUS	DRW	CHK	APR
D	25/10/2022	Forth Issue	GC	ST	FM
C	13/10/2022	Third Issue	GC	ST	FM
B	19/08/2022	Second Issue	GC	ST	FM
A	25/03/2022	First Issue	AZ	ST	FM

Data Sources: © Norfolk County Council, 2021
Base Map: © Crown copyright and database rights 2021, Ordnance Survey 0100031673; © OpenStreetMap (and) contributors, CC-BY-SA; Contains OS data © Crown Copyright and database right 2020



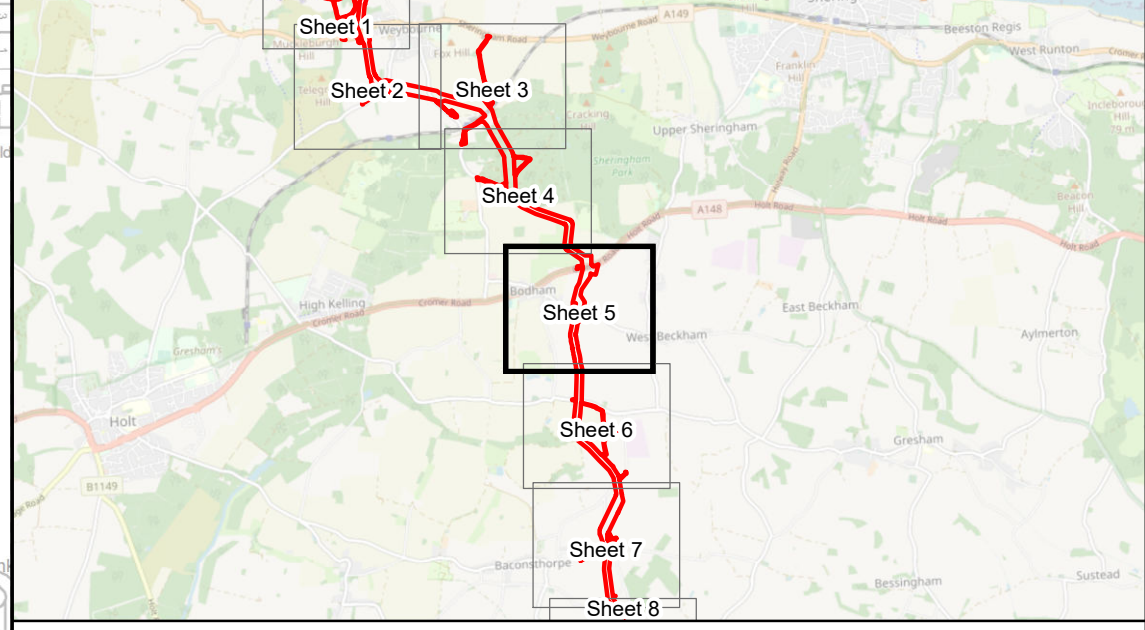


Sheringham Shoal and Dudgeon Extension Projects

Title:
Streets (to be temporarily stopped up) Plan
Sheet 5 of 40

APFP Regulations Reference: 5(2)(k)
Application Doc. no.: 2.10

- Legend:
- Order Limits
 - Sheet Boundary
 - Street to be temporarily stopped up
 - Street points referred to in Schedule 5 of the DCO



Coordinate Reference System: British National Grid
Transformation WGS84: OSGB_1936_To_WGS_1984_7

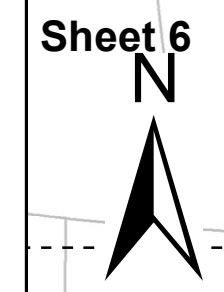
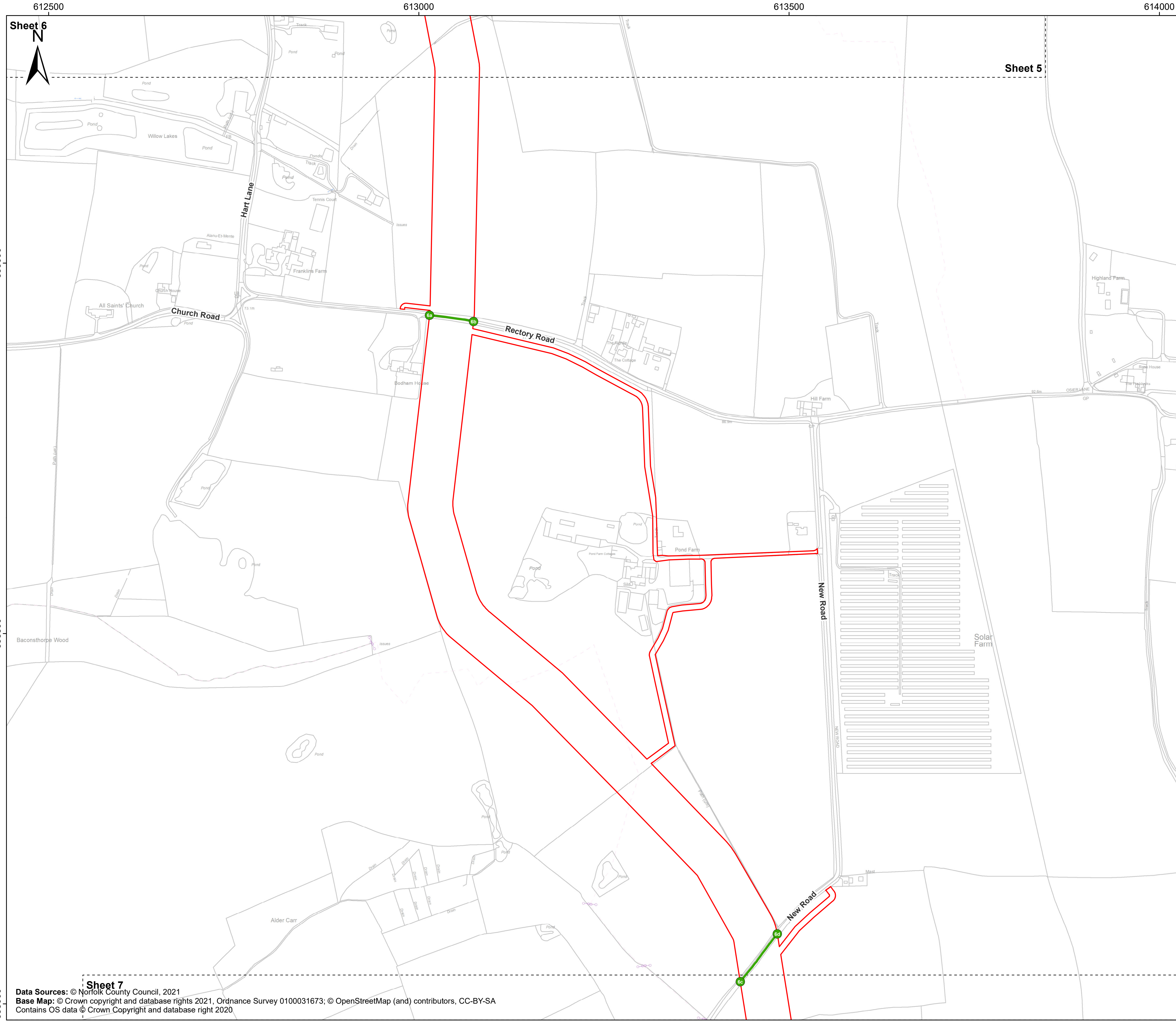
Scale: 1:2,500 Scale at size: A1

Equinor Doc. no.: C282-RH-Z-GA-00002

REV	DATE	STATUS	DRW	CHK	APR
D	25/10/2022	Forth Issue	GC	ST	FM
C	13/10/2022	Third Issue	GC	ST	FM
B	19/08/2022	Second Issue	GC	ST	FM
A	25/03/2022	First Issue	AZ	ST	FM

Data Sources: © Norfolk County Council, 2021
Base Map: © Crown copyright and database rights 2021, Ordnance Survey 0100031673; © OpenStreetMap (and) contributors, CC-BY-SA
Contains OS data © Crown Copyright and database right 2020





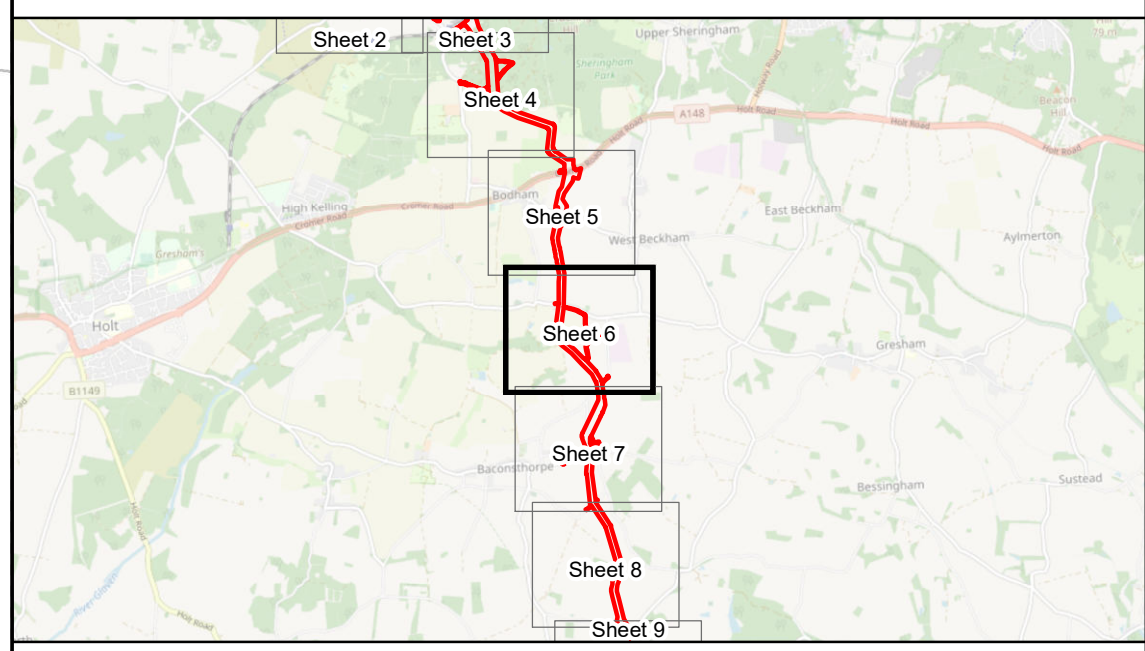
Sheet 5

Sheringham Shoal and Dudgeon Extension Projects

Title:
Streets (to be temporarily stopped up) Plan
Sheet 6 of 40

APFP Regulations Reference: 5(2)(k)
Application Doc. no.: 2.10

- Legend:
- Order Limits
 - Sheet Boundary
 - Street to be temporarily stopped up
 - Street points referred to in Schedule 5 of the DCO



Coordinate Reference System: British National Grid
Transformation WGS84: OSGB_1936_To_WGS_1984_7

Scale: 1:2,500 Scale at size: A1

Equinor Doc. no.: C282-RH-Z-GA-00002

D	25/10/2022	Forth Issue	GC	ST	FM
C	13/10/2022	Third Issue	GC	ST	FM
B	19/08/2022	Second Issue	GC	ST	FM
A	25/03/2022	First Issue	AZ	ST	FM
REV	DATE	STATUS	DRW	CHK	APR

Sheet 7
Data Sources: © Norfolk County Council, 2021
Base Map: © Crown copyright and database rights 2021, Ordnance Survey 0100031673; © OpenStreetMap (and) contributors, CC-BY-SA
Contains OS data © Crown Copyright and database right 2020



613000

613500

614000

Sheet 7

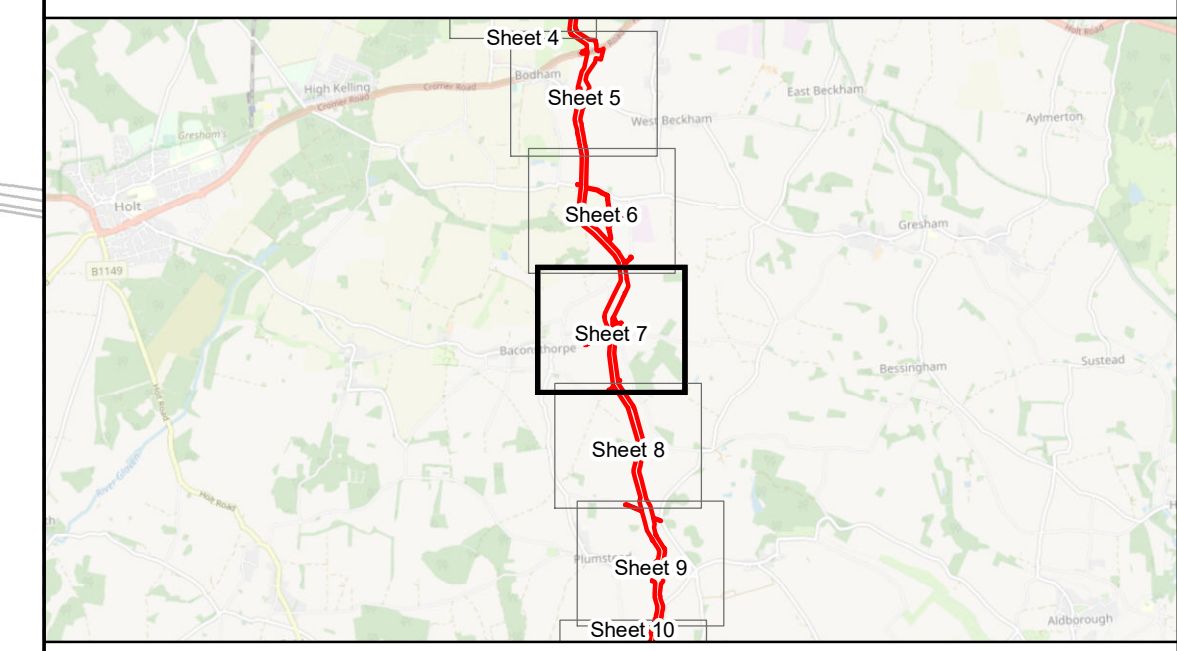
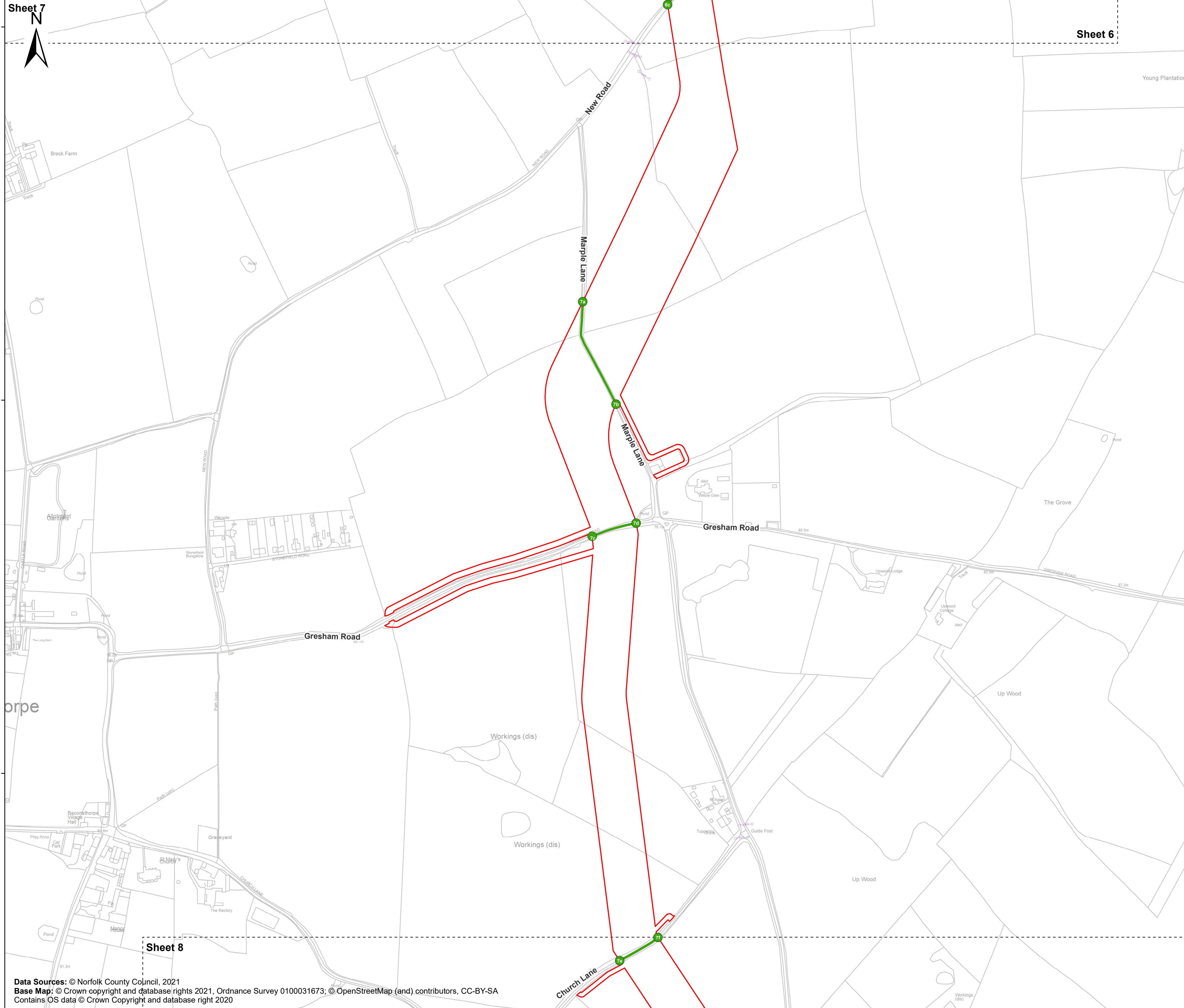
Sheet 6

Sheringham Shoal and Dudgeon Extension Projects

Title:
Streets (to be temporarily stopped up) Plan
Sheet 7 of 40

APFP Regulations Reference: 5(2)(k)
Application Doc. no.: 2.10

- Legend:
- Order Limits
 - Sheet Boundary
 - Street to be temporarily stopped up
 - Street points referred to in Schedule 5 of the DCO



Coordinate Reference System: British National Grid
Transformation WGS84: OSGB_1936_To_WGS_1984_7

0 100 200 300 Metres
0 100 200 300 Yards

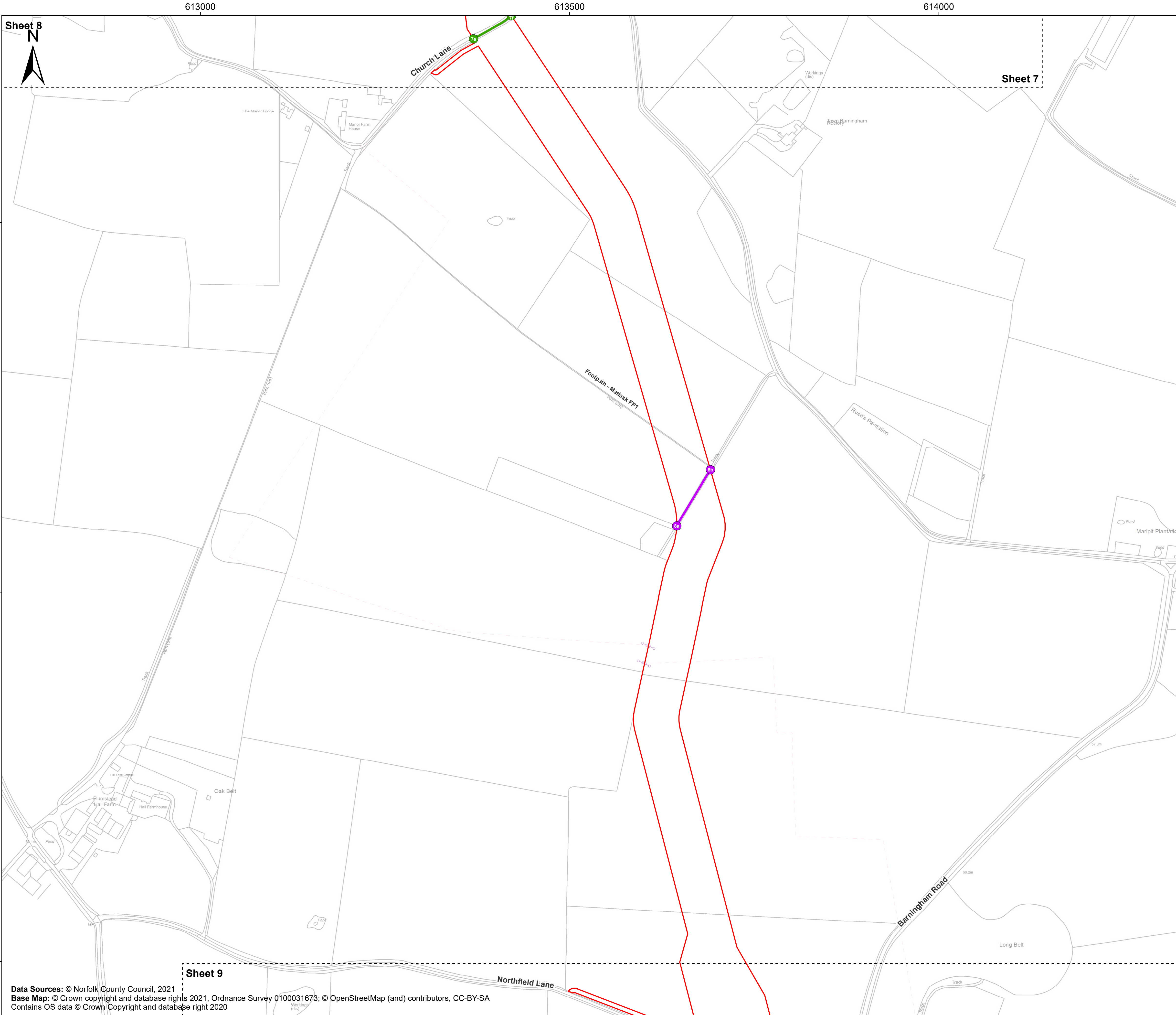
Scale: 1:2,500 Scale at size: A1

Equinor Doc. no.: C282-RH-Z-GA-00002

D	25/10/2022	Forth Issue	GC	ST	FM
C	13/10/2022	Third Issue	GC	ST	FM
B	19/08/2022	Second Issue	GC	ST	FM
A	25/03/2022	First Issue	AZ	ST	FM
REV	DATE	STATUS	DRW	CHK	APR

Data Sources: © Norfolk County Council, 2021
Base Map: © Crown copyright and database rights 2021, Ordnance Survey 0100031673; © OpenStreetMap (and) contributors, CC-BY-SA
Contains OS data © Crown Copyright and database right 2020



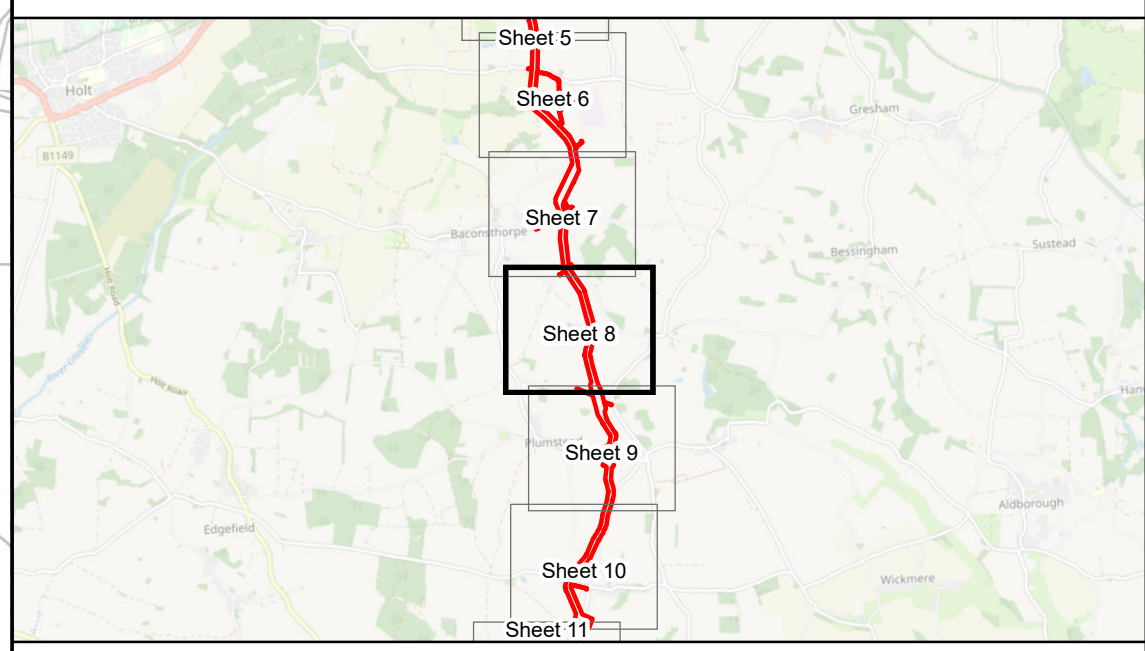


Sheringham Shoal and Dudgeon Extension Projects

Title:
Streets (to be temporarily stopped up) Plan
Sheet 8 of 40

APFP Regulations Reference: 5(2)(k)
Application Doc. no.: 2.10

- Legend:
- Order Limits
 - Sheet Boundary
 - Street to be temporarily stopped up
 - Private road/track to be temporarily stopped up
 - Street points referred to in Schedule 5 of the DCO
 - Private track points referred to in Schedule 5 of the DCO



Coordinate Reference System: British National Grid
Transformation WGS84: OSGB_1936_To_WGS_1984_7

Scale: 1:2,500 Scale at size: A1

Equinor Doc. no.: C282-RH-Z-GA-00002

REV	DATE	STATUS	DRW	CHK	APR
D	25/10/2022	Forth Issue	GC	ST	FM
C	13/10/2022	Third Issue	GC	ST	FM
B	19/08/2022	Second Issue	GC	ST	FM
A	25/03/2022	First Issue	AZ	ST	FM

Data Sources: © Norfolk County Council, 2021
Base Map: © Crown copyright and database rights 2021, Ordnance Survey 0100031673; © OpenStreetMap (and) contributors, CC-BY-SA
Contains OS data © Crown Copyright and database right 2020



613000 613500 614000 614500

Sheet 9

Sheet 8

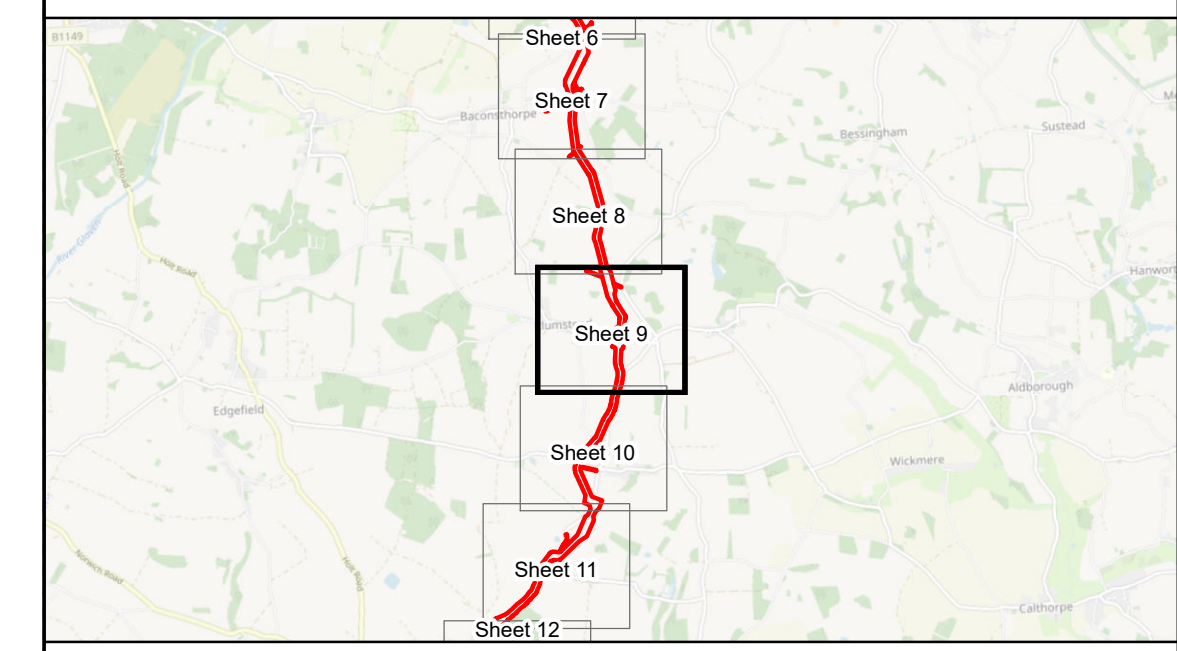
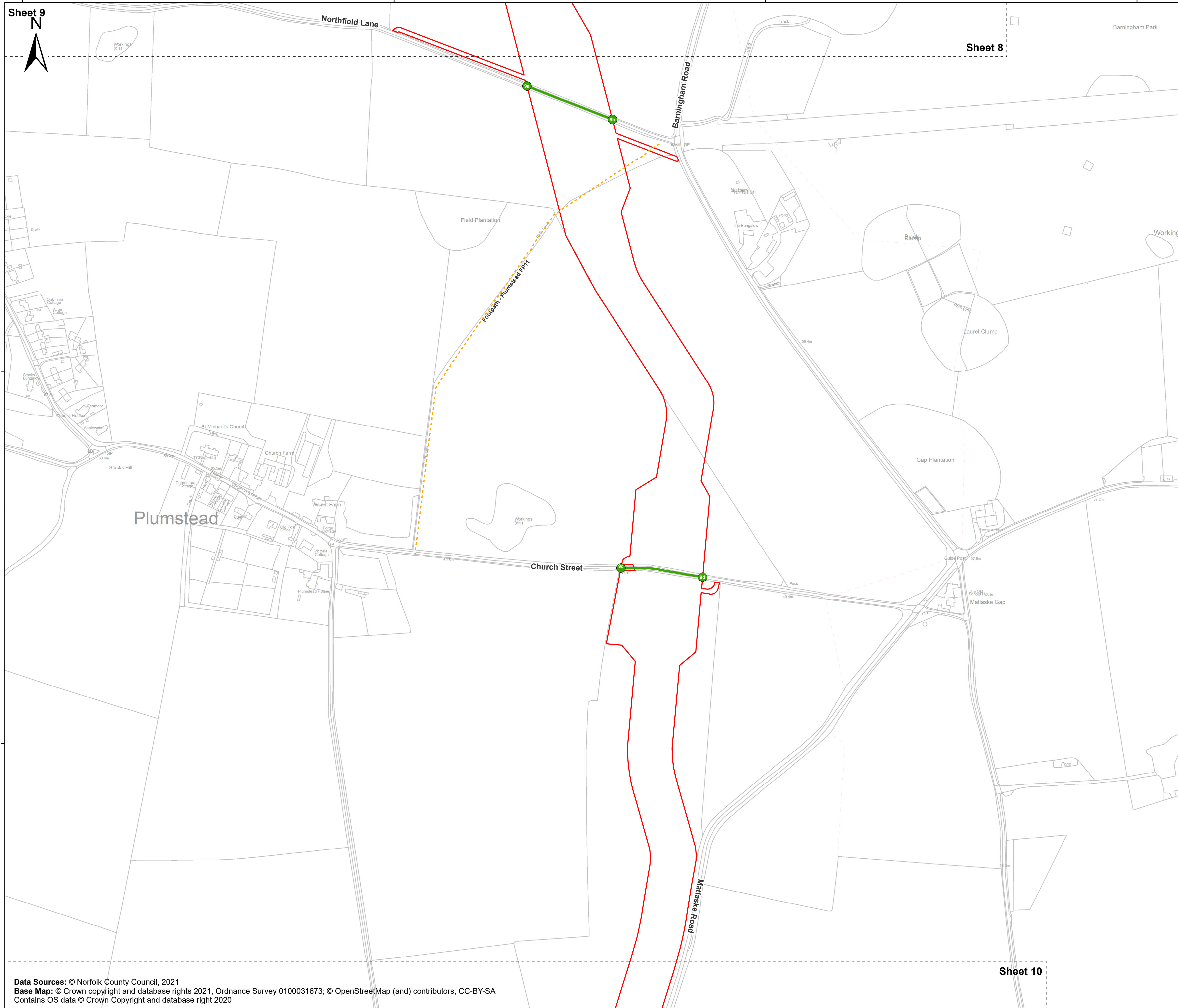
Sheet 10

Sheringham Shoal and Dudgeon Extension Projects

Title:
Streets (to be temporarily stopped up) Plan
Sheet 9 of 40

APFP Regulations Reference: 5(2)(k)
Application Doc. no.: 2.10

- Legend:**
- Order Limits
 - Sheet Boundary
 - Street to be temporarily stopped up
 - Street points referred to in Schedule 5 of the DCO
- Public Right of Way (PRoW)**
- Footpath



Coordinate Reference System: British National Grid
Transformation WGS84: OSGB_1936_To_WGS_1984_7

0 100 200 300 Metres
0 100 200 300 Yards


Scale: 1:2,500 Scale at size: A1

Equinor Doc. no.: C282-RH-Z-GA-00002

REV	DATE	STATUS	DRW	CHK	APR
D	25/10/2022	Forth Issue	GC	ST	FM
C	13/10/2022	Third Issue	GC	ST	FM
B	19/08/2022	Second Issue	GC	ST	FM
A	25/03/2022	First Issue	AZ	ST	FM

Data Sources: © Norfolk County Council, 2021
Base Map: © Crown copyright and database rights 2021, Ordnance Survey 0100031673; © OpenStreetMap (and) contributors, CC-BY-SA
Contains OS data © Crown Copyright and database right 2020





613000

613500

614000

Sheet 10

Sheet 9

334000

333500

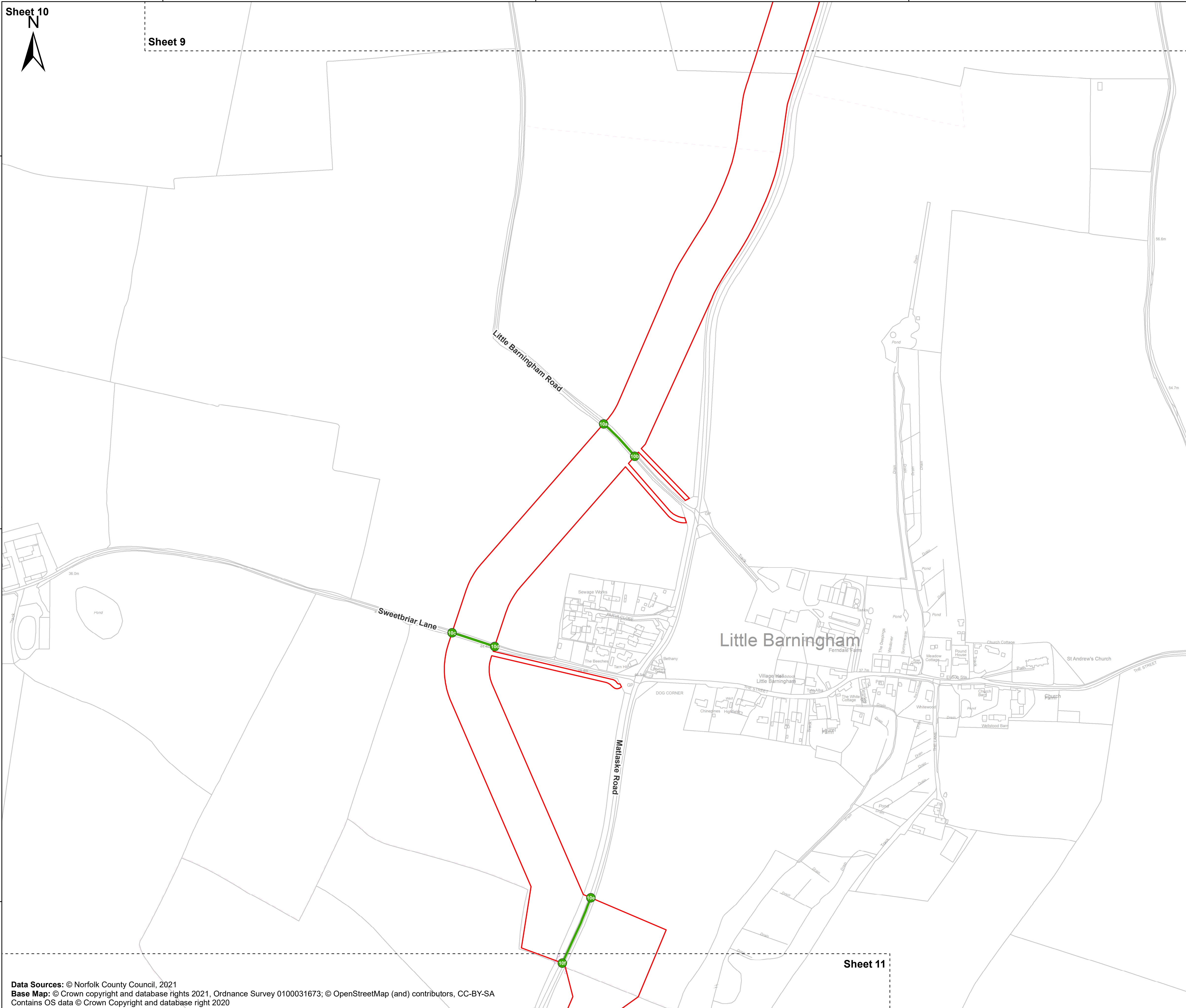
333000

Sheringham Shoal and Dudgeon Extension Projects

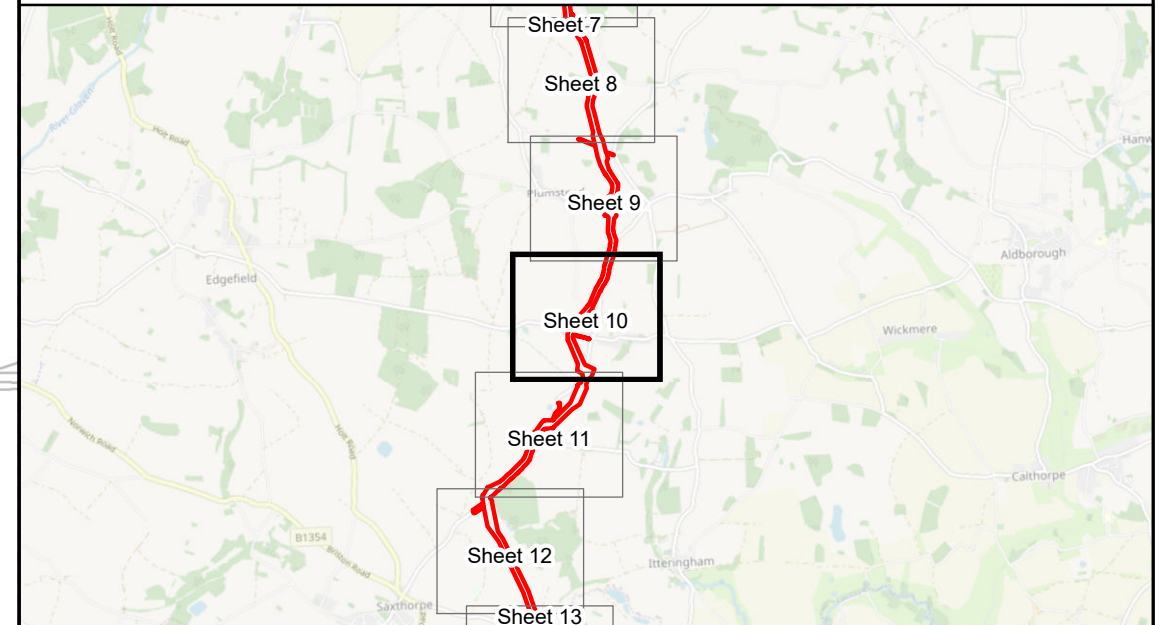
Title:
Streets (to be temporarily stopped up) Plan
Sheet 10 of 40

APFP Regulations Reference: 5(2)(k)
Application Doc. no.: 2.10

- Legend:
- Order Limits
 - Sheet Boundary
 - Street to be temporarily stopped up
 - Street points referred to in Schedule 5 of the DCO



Sheet 11



Coordinate Reference System: British National Grid
Transformation WGS84: OSGB_1936_To_WGS_1984_7

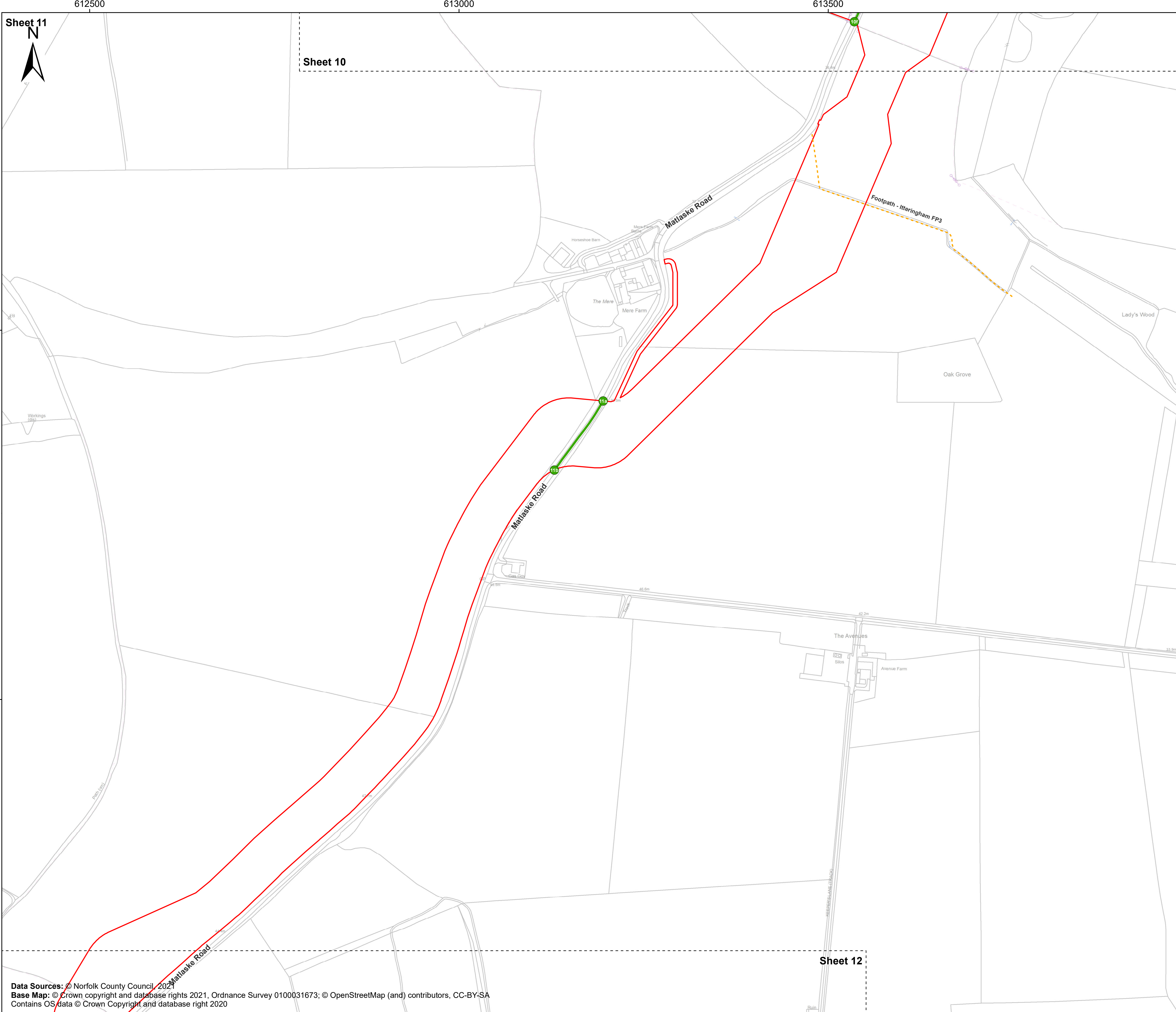
Scale: 1:2,500 Scale at size: A1

Equinor Doc. no.: C282-RH-Z-GA-00002

REV	DATE	STATUS	DRW	CHK	APR
D	25/10/2022	Forth Issue	GC	ST	FM
C	13/10/2022	Third Issue	GC	ST	FM
B	19/08/2022	Second Issue	GC	ST	FM
A	25/03/2022	First Issue	AZ	ST	FM

Data Sources: © Norfolk County Council, 2021
Base Map: © Crown copyright and database rights 2021, Ordnance Survey 0100031673; © OpenStreetMap (and) contributors, CC-BY-SA
Contains OS data © Crown Copyright and database right 2020



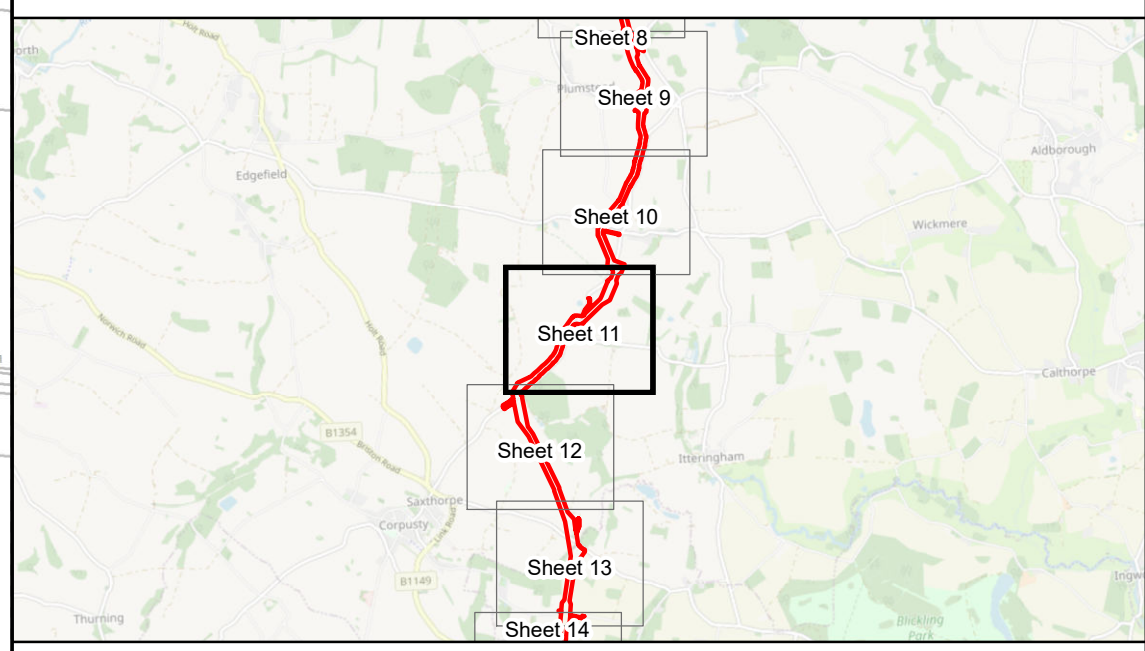


Sheringham Shoal and Dudgeon Extension Projects

Title:
Streets (to be temporarily stopped up) Plan
Sheet 11 of 40

APFP Regulations Reference: 5(2)(k)
Application Doc. no.: 2.10

- Legend:
- Order Limits
 - Sheet Boundary
 - Street to be temporarily stopped up
 - Street points referred to in Schedule 5 of the DCO
- Public Right of Way (PRoW)**
- Footpath



Coordinate Reference System: British National Grid
Transformation WGS84: OSGB_1936_To_WGS_1984_7

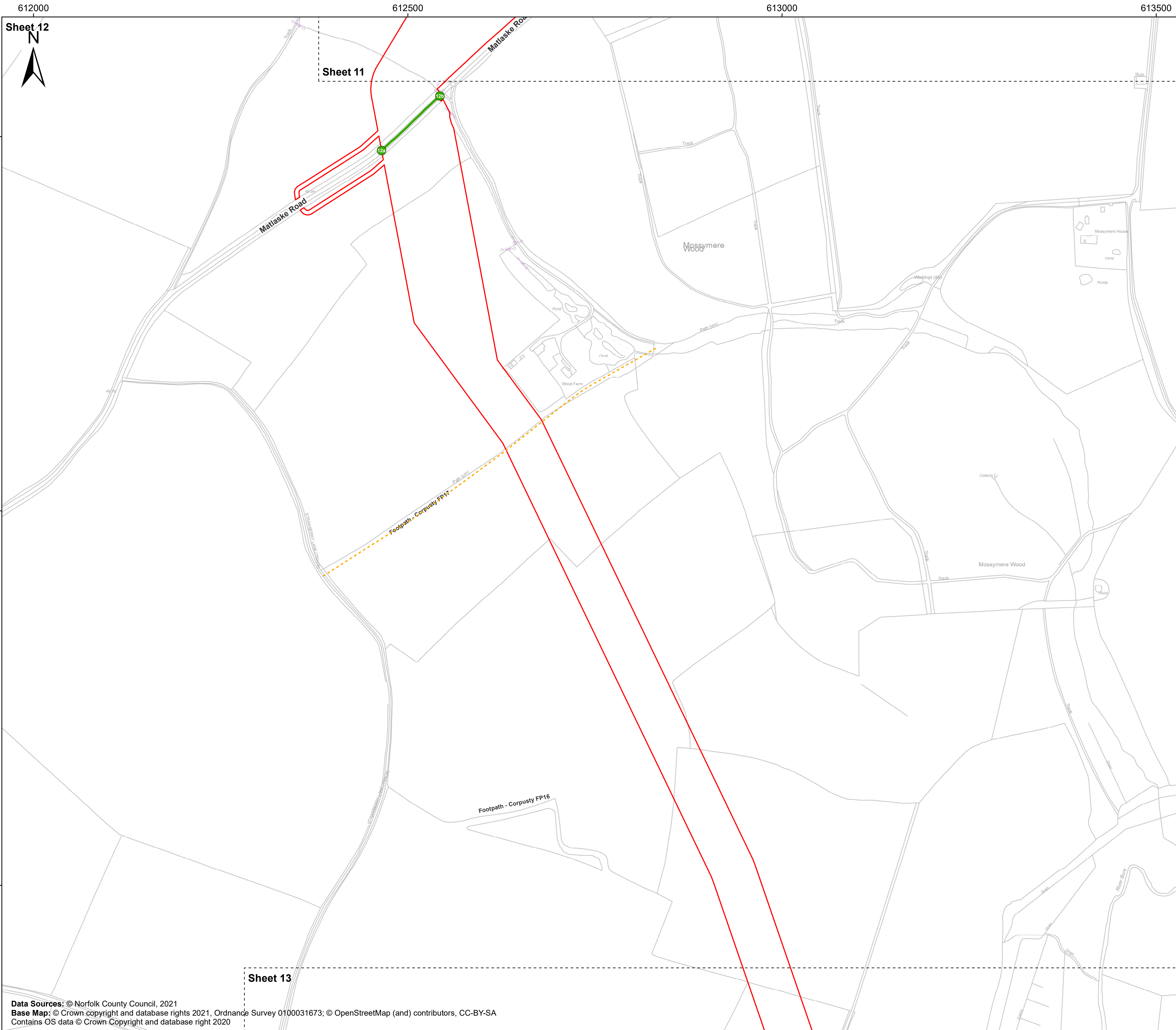
Scale: 1:2,500 Scale at size: A1

Equinor Doc. no.: C282-RH-Z-GA-00002

REV	DATE	STATUS	DRW	CHK	APR
D	25/10/2022	Forth Issue	GC	ST	FM
C	13/10/2022	Third Issue	GC	ST	FM
B	19/08/2022	Second Issue	GC	ST	FM
A	25/03/2022	First Issue	AZ	ST	FM

Data Sources: © Norfolk County Council, 2022
Base Map: © Crown copyright and database rights 2021, Ordnance Survey 0100031673; © OpenStreetMap (and) contributors, CC-BY-SA
Contains OS data © Crown Copyright and database right 2020





612000 612500 613000 613500

Sheet 12
N
Sheet 11

331500

Matlaske Road

Mossymere Wood

Footpath - Corpusty FP17

331000

Footpath - Corpusty FP16

330500

Sheet 13

Matlaske Road

Footpath - Corpusty FP16

330000

Footpath - Corpusty FP16

329500

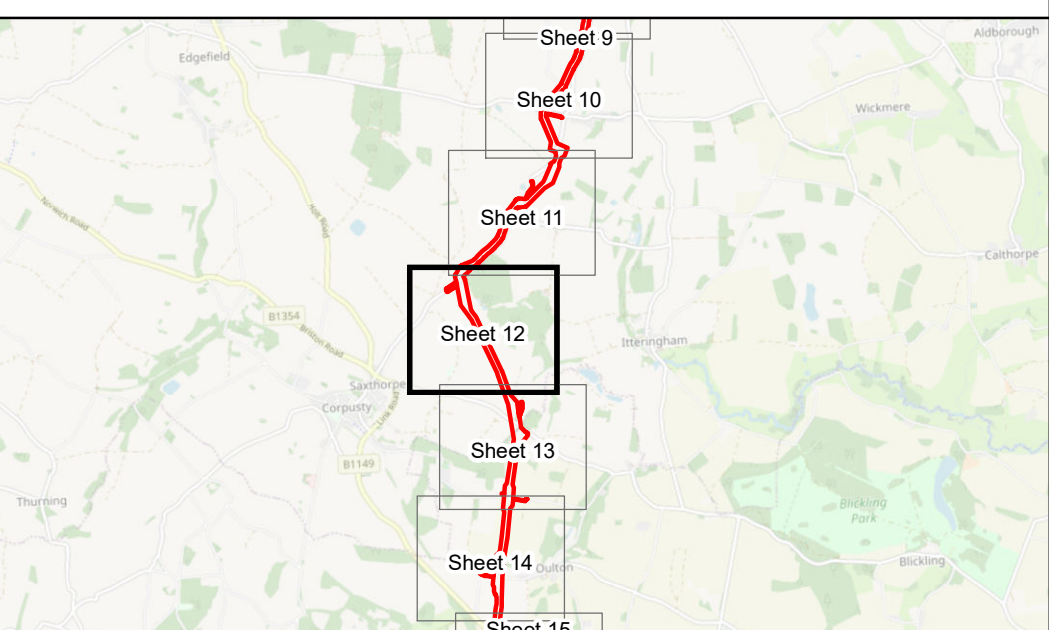
Footpath - Corpusty FP16

Sheringham Shoal and Dudgeon Extension Projects

Title:
Streets (to be temporarily stopped up) Plan
Sheet 12 of 40

APFP Regulations Reference: 5(2)(k)
Application Doc. no.: 2.10

- Legend:
- Order Limits
 - Sheet Boundary
 - Street to be temporarily stopped up
 - Street points referred to in Schedule 5 of the DCO
- Public Right of Way (PRoW)**
- Footpath



Coordinate Reference System: British National Grid
Transformation WGS84: OSGB_1936_To_WGS_1984_7

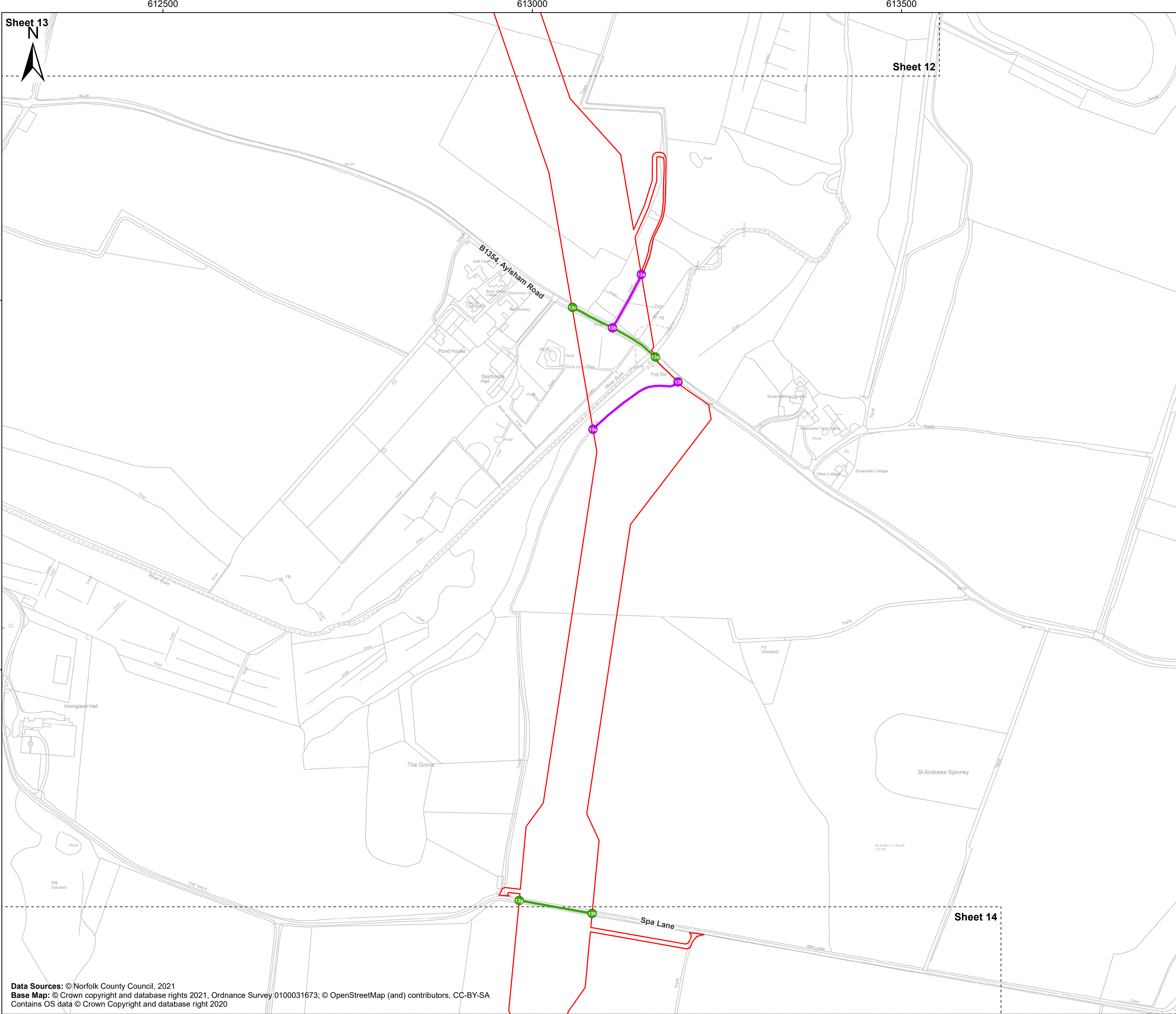
Scale: 1:2,500 Scale at size: A1

Equinor Doc. no.: C282-RH-Z-GA-00002

REV	DATE	STATUS	DRW	CHK	APR
D	25/10/2022	Forth Issue	GC	ST	FM
C	13/10/2022	Third Issue	GC	ST	FM
B	19/08/2022	Second Issue	GC	ST	FM
A	25/03/2022	First Issue	AZ	ST	FM

Data Sources: © Norfolk County Council, 2021
Base Map: © Crown copyright and database rights 2021, Ordnance Survey 0100031673; © OpenStreetMap (and) contributors, CC-BY-SA
Contains OS data © Crown Copyright and database right 2020



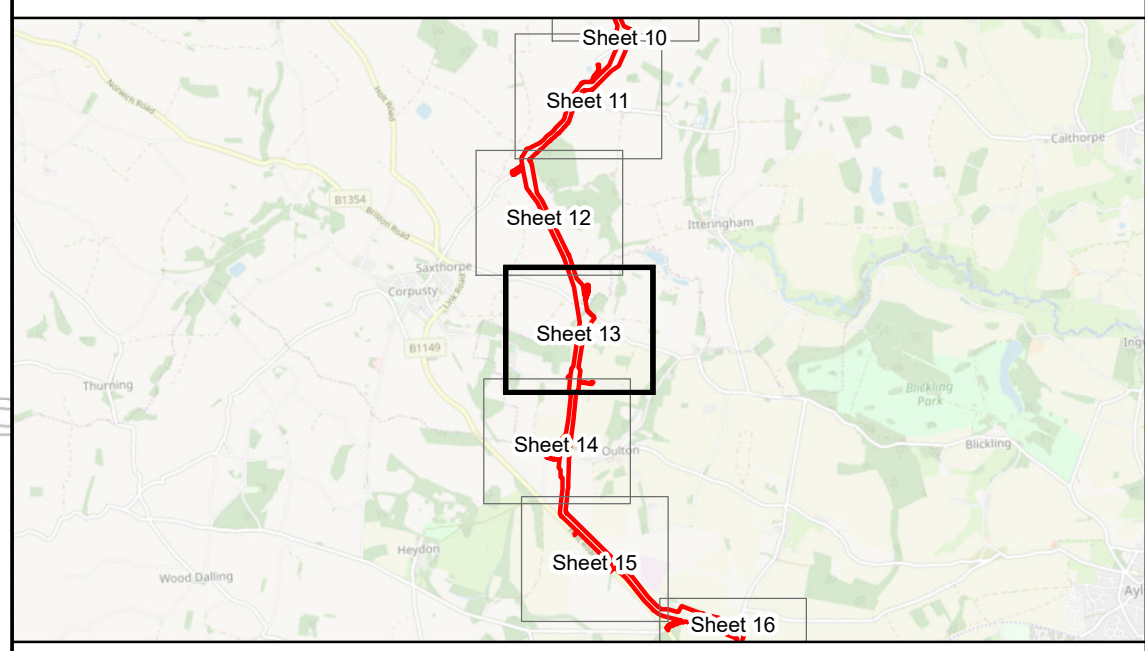


Sheringham Shoal and Dudgeon Extension Projects

Title:
Streets (to be temporarily stopped up) Plan
Sheet 13 of 40

APFP Regulations Reference: 5(2)(k)
Application Doc. no.: 2.10

- Legend:
- Order Limits
 - Sheet Boundary
 - Street to be temporarily stopped up
 - Private road/track to be temporarily stopped up
 - Street points referred to in Schedule 5 of the DCO
 - Private track points referred to in Schedule 5 of the DCO



Coordinate Reference System: British National Grid
Transformation OSGB_1936_To_WGS_1984_7

Scale: 1:2,500 Scale at size: A1

Equinor Doc. no.: C282-RH-Z-GA-00002

REV	DATE	STATUS	DRW	CHK	APR
D	25/10/2022	Forth Issue	GC	ST	FM
C	13/10/2022	Third Issue	GC	ST	FM
B	19/08/2022	Second Issue	GC	ST	FM
A	25/03/2022	First Issue	AZ	ST	FM

Data Sources: © Norfolk County Council, 2021
Base Map: © Crown copyright and database rights 2021, Ordnance Survey 0100031673; © OpenStreetMap (and) contributors, CC-BY-SA
Contains OS data © Crown Copyright and database right 2020



612500

613000

613500

Sheet 14



Sheet 13

329000

328500

328000

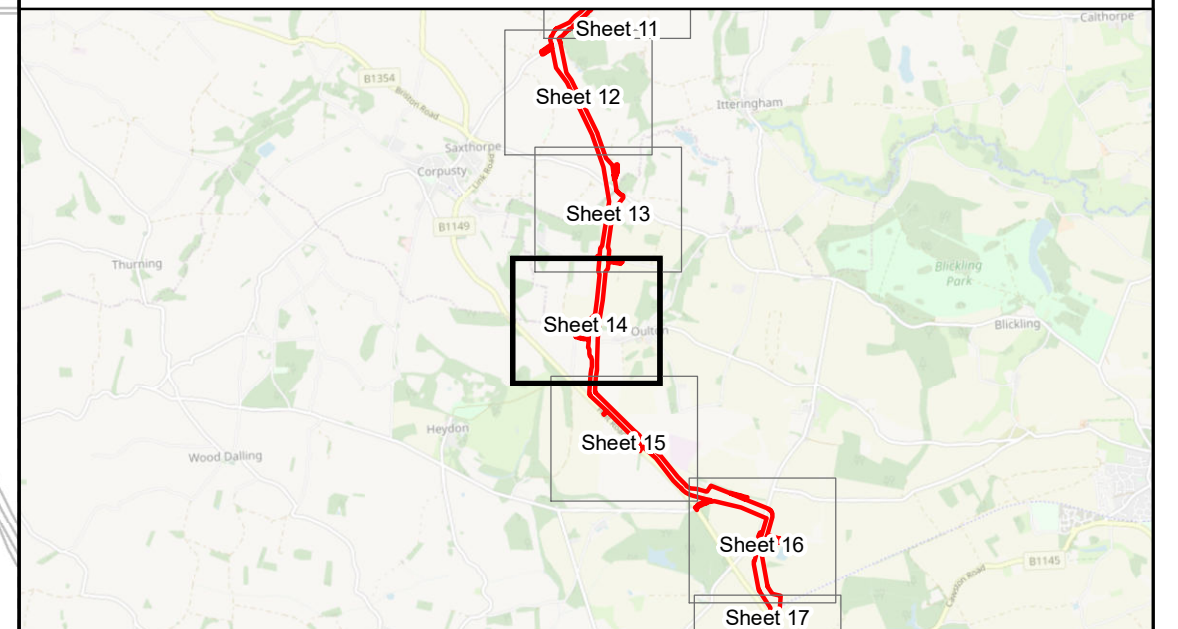
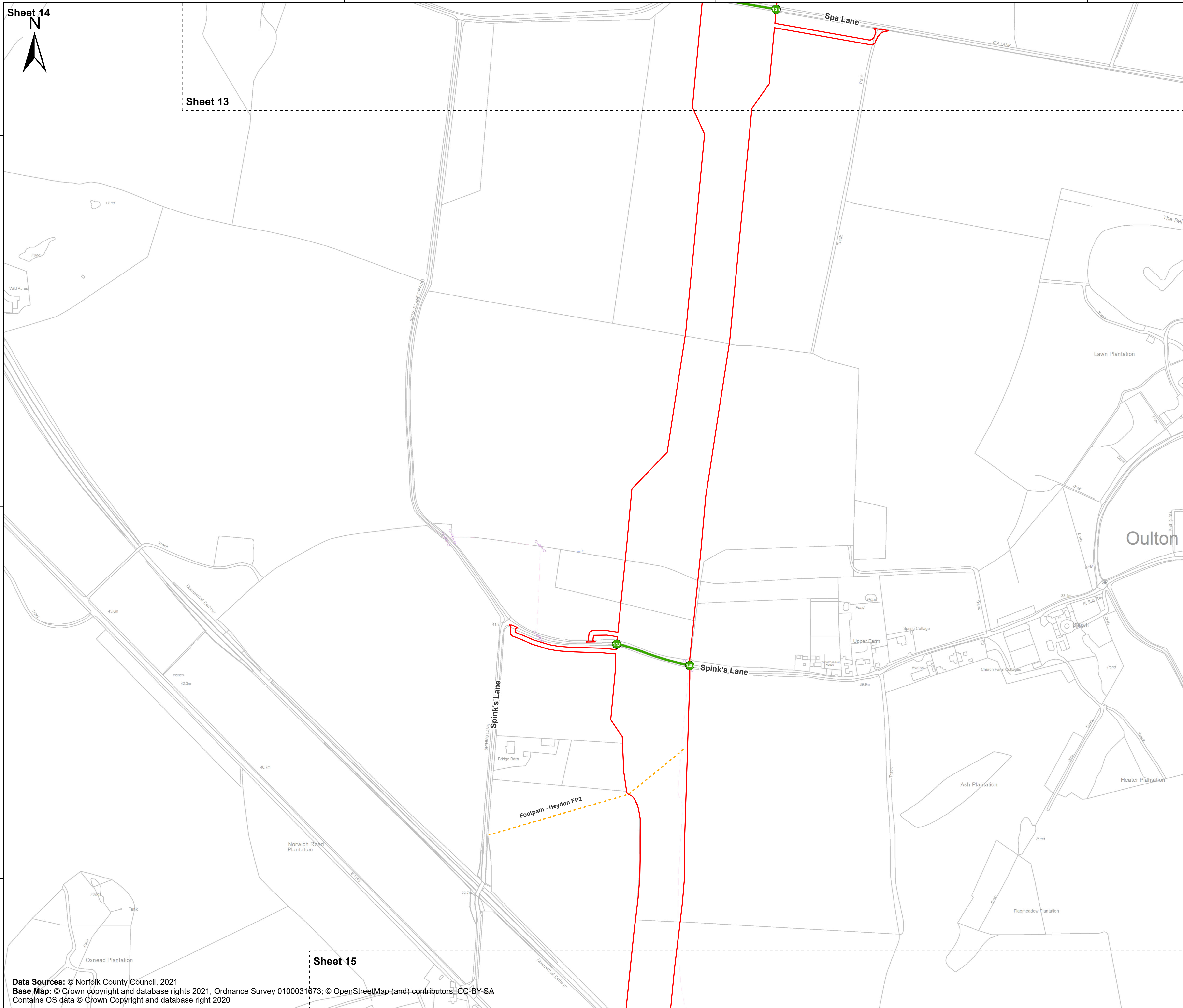
Sheringham Shoal and Dudgeon Extension Projects

Title:
Streets (to be temporarily stopped up) Plan
Sheet 14 of 40

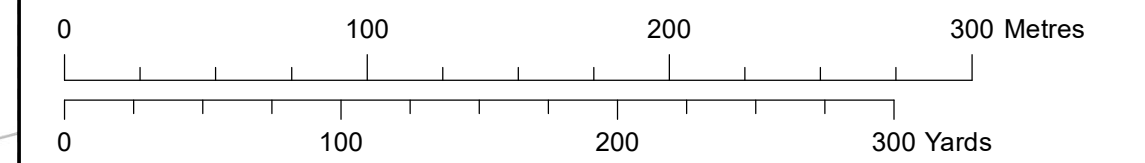
APFP Regulations Reference: 5(2)(k)
Application Doc. no.: 2.10

Legend:

- Order Limits
 - Sheet Boundary
 - Street to be temporarily stopped up
 - Street points referred to in Schedule 5 of the DCO
- Public Right of Way (PRoW)**
- Footpath



Coordinate Reference System: British National Grid
Transformation WGS84: OSGB_1936_To_WGS_1984_7



Scale: 1:2,500 Scale at size: A1

Equinor Doc. no.: C282-RH-Z-GA-00002

D	25/10/2022	Forth Issue	GC	ST	FM
C	13/10/2022	Third Issue	GC	ST	FM
B	19/08/2022	Second Issue	GC	ST	FM
A	25/03/2022	First Issue	AZ	ST	FM
REV	DATE	STATUS	DRW	CHK	APR

Data Sources: © Norfolk County Council, 2021
Base Map: © Crown copyright and database rights 2021, Ordnance Survey 0100031673; © OpenStreetMap (and) contributors, CC-BY-SA
Contains OS data © Crown Copyright and database right 2020

Sheet 15



612500 613000 613500 614000

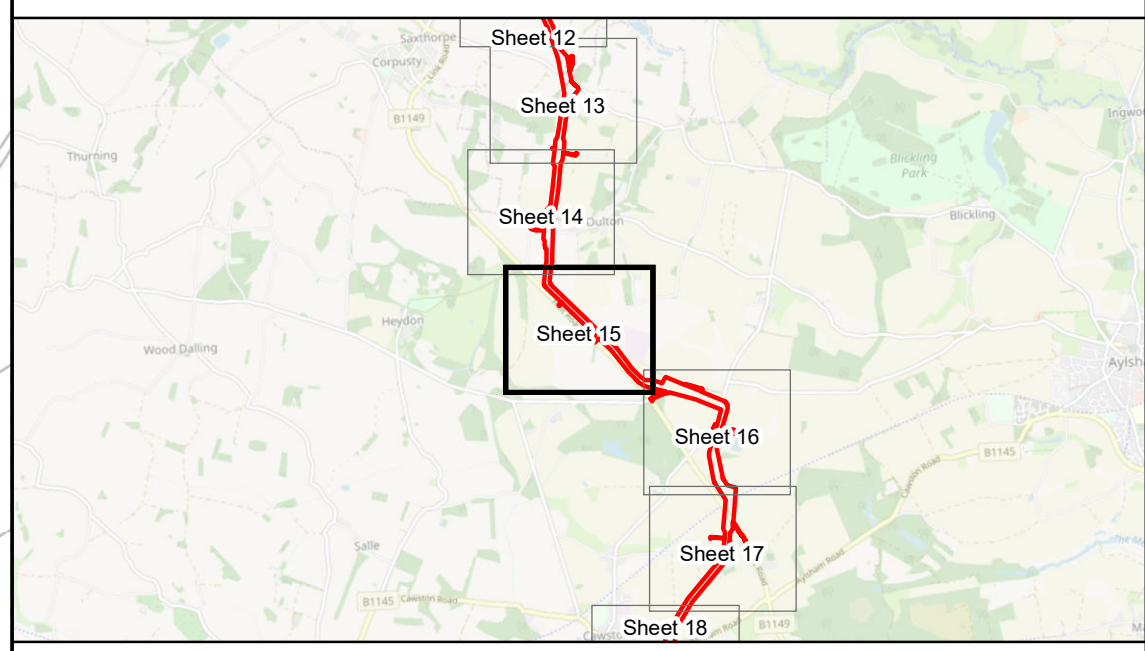


Sheringham Shoal and Dudgeon Extension Projects

Title:
Streets (to be temporarily stopped up) Plan
Sheet 15 of 40

APFP Regulations Reference: 5(2)(k)
Application Doc. no.: 2.10

- Legend:
- Order Limits
 - Sheet Boundary
 - Street to be temporarily stopped up
 - Street points referred to in Schedule 5 of the DCO



Coordinate Reference System: British National Grid
Transformation WGS84: OSGB_1936_To_WGS_1984_7

Scale: 1:2,500 Scale at size: A1

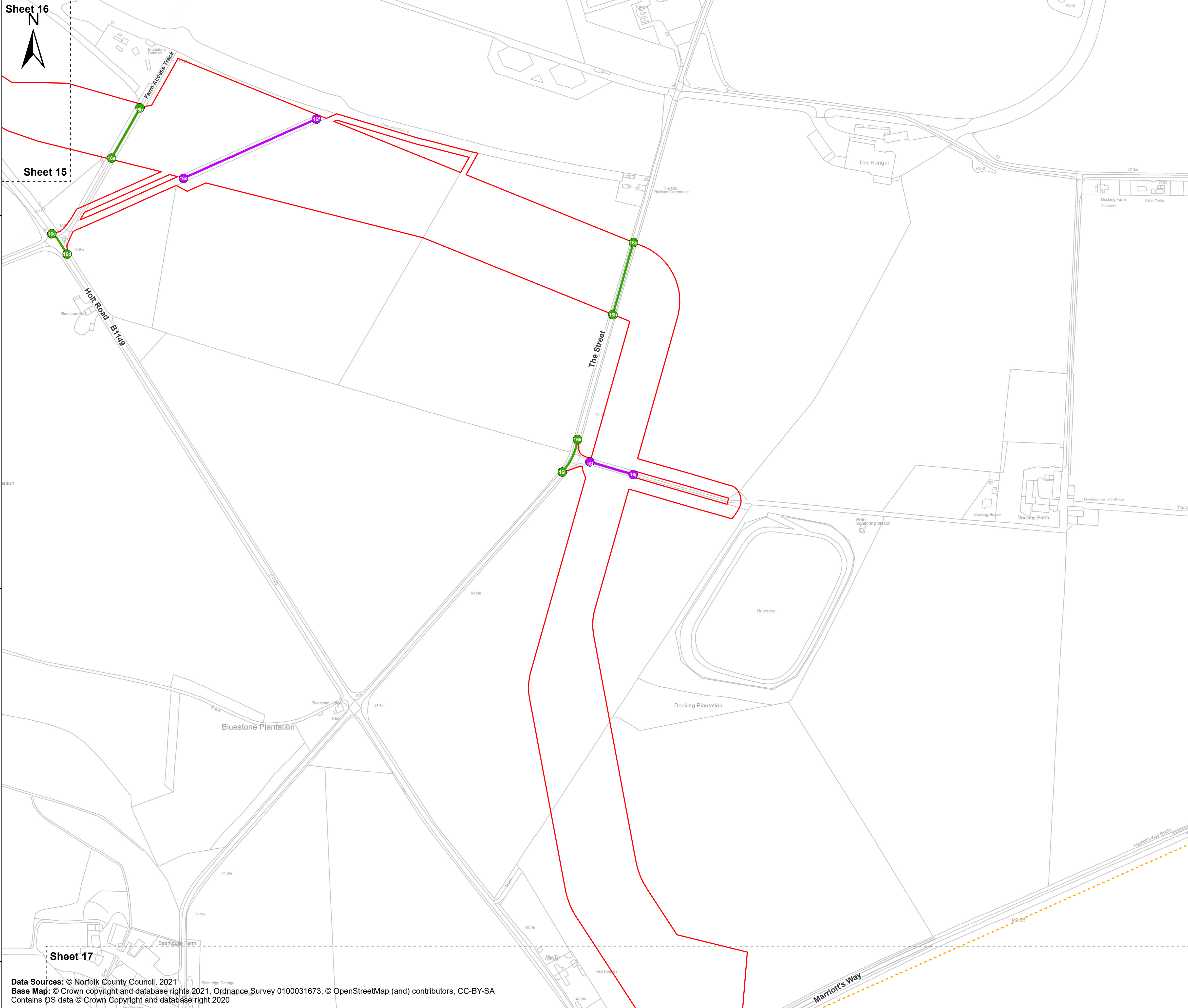
Equinor Doc. no.: C282-RH-Z-GA-00002

REV	DATE	STATUS	DRW	CHK	APR
D	25/10/2022	Forth Issue	GC	ST	FM
C	13/10/2022	Third Issue	GC	ST	FM
B	19/08/2022	Second Issue	GC	ST	FM
A	25/03/2022	First Issue	AZ	ST	FM

Data Sources: © Norfolk County Council, 2021
Base Map: © Crown copyright and database rights 2021, Ordnance Survey 0100031673; © OpenStreetMap (and) contributors, CC-BY-SA
Contains OS data © Crown Copyright and database right 2020



614000 614500 615000 615500

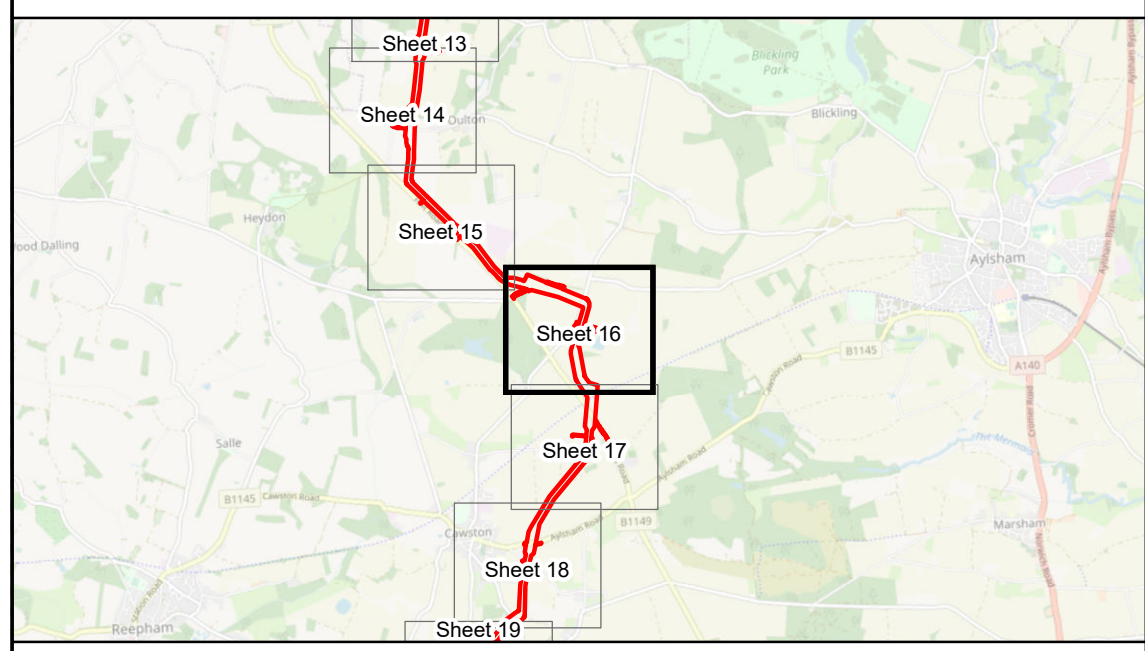


Sheringham Shoal and Dudgeon Extension Projects

Title: Streets (to be temporarily stopped up) Plan
Sheet 16 of 40

APFP Regulations Reference: 5(2)(k)
Application Doc. no.: 2.10

- Legend:**
- Order Limits
 - Sheet Boundary
 - Street to be temporarily stopped up
 - Private road/track to be temporarily stopped up
 - Street points referred to in Schedule 5 of the DCO
 - Private track points referred to in Schedule 5 of the DCO
- Public Right of Way (PRoW)**
- Footpath



Coordinate Reference System: British National Grid
Transformation WGS84: OSGB_1936_To_WGS_1984_7

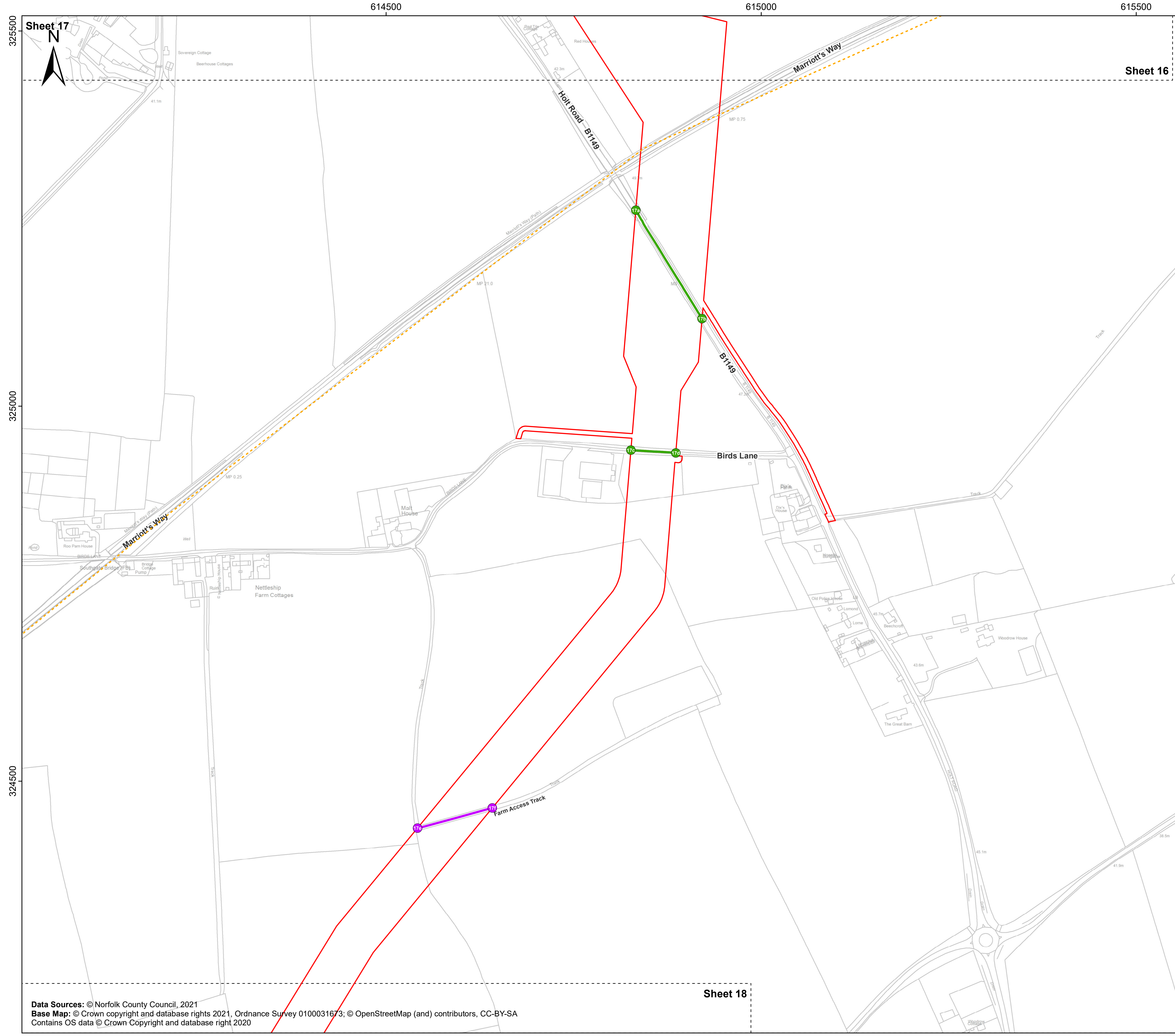
Scale: 1:2,500 Scale at size: A1

Equinor Doc. no.: C282-RH-Z-GA-00002

REV	DATE	STATUS	DRW	CHK	APR
D	25/10/2022	Forth Issue	GC	ST	FM
C	13/10/2022	Third Issue	GC	ST	FM
B	19/08/2022	Second Issue	GC	ST	FM
A	25/03/2022	First Issue	AZ	ST	FM

Data Sources: © Norfolk County Council, 2021
Base Map: © Crown copyright and database rights 2021, Ordnance Survey 0100031673; © OpenStreetMap (and) contributors, CC-BY-SA
Contains OS data © Crown Copyright and database right 2020



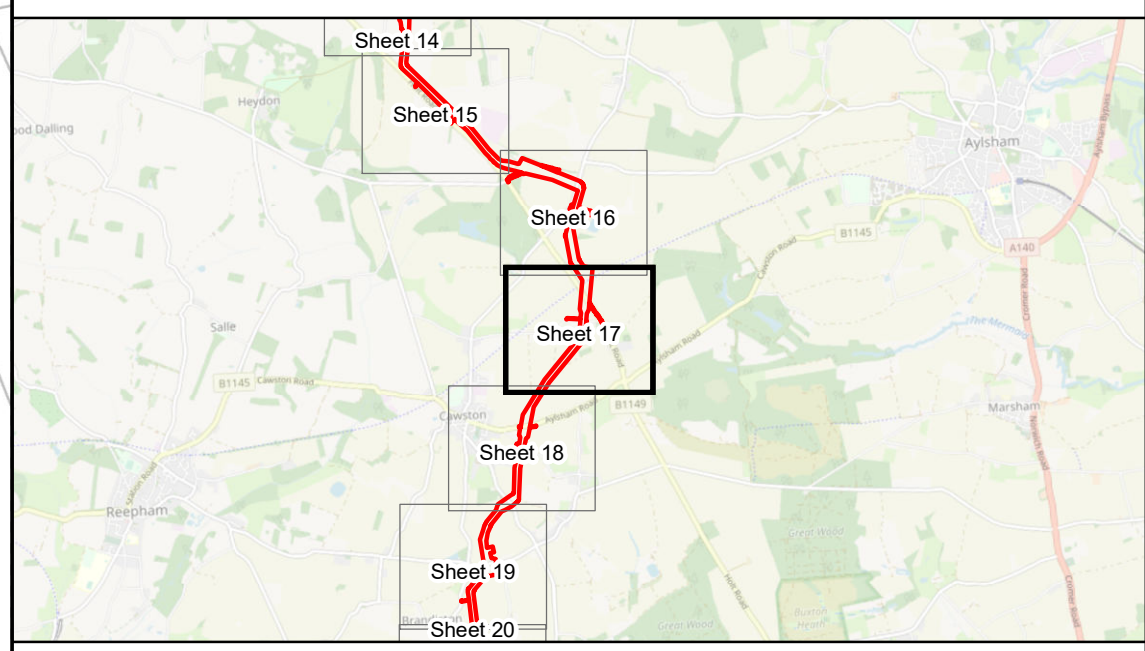


Sheringham Shoal and Dudgeon Extension Projects

Title: Streets (to be temporarily stopped up) Plan
Sheet 17 of 40

APFP Regulations Reference: 5(2)(k)
Application Doc. no.: 2.10

- Legend:
- Order Limits
 - Sheet Boundary
 - Street to be temporarily stopped up
 - Private road/track to be temporarily stopped up
 - Street points referred to in Schedule 5 of the DCO
 - Private track points referred to in Schedule 5 of the DCO
- Public Right of Way (PRoW)**
- Footpath



Coordinate Reference System: British National Grid
Transformation OSGB_1936_To_WGS_1984_7

Scale: 1:2,500 Scale at size: A1

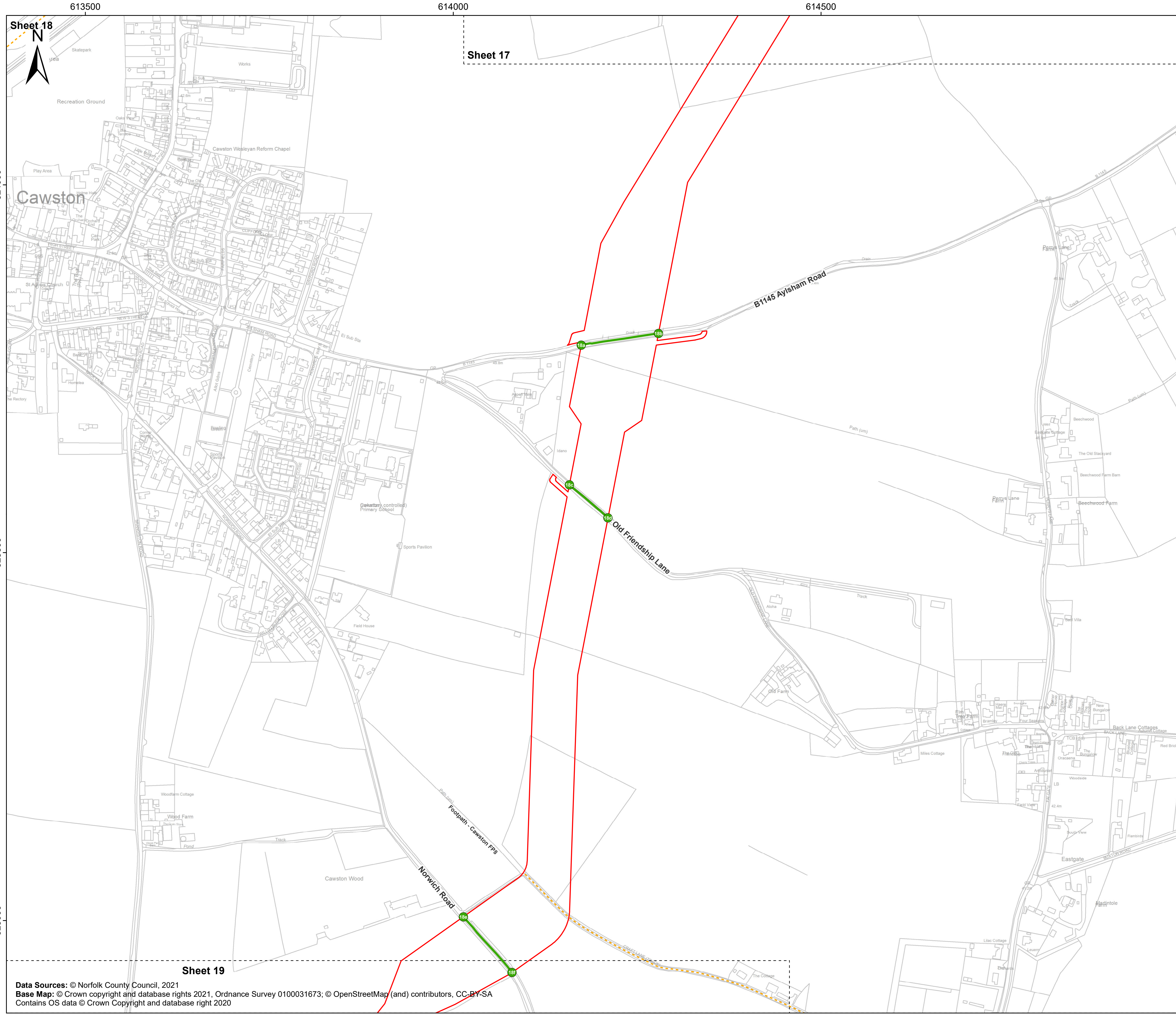
Equinor Doc. no.: C282-RH-Z-GA-00002

REV	DATE	STATUS	DRW	CHK	APR
D	25/10/2022	Forth Issue	GC	ST	FM
C	13/10/2022	Third Issue	GC	ST	FM
B	19/08/2022	Second Issue	GC	ST	FM
A	25/03/2022	First Issue	AZ	ST	FM

Data Sources: © Norfolk County Council, 2021
Base Map: © Crown copyright and database rights 2021, Ordnance Survey 0100031673; © OpenStreetMap (and) contributors, CC-BY-SA
Contains OS data © Crown Copyright and database right 2020

Sheet 18



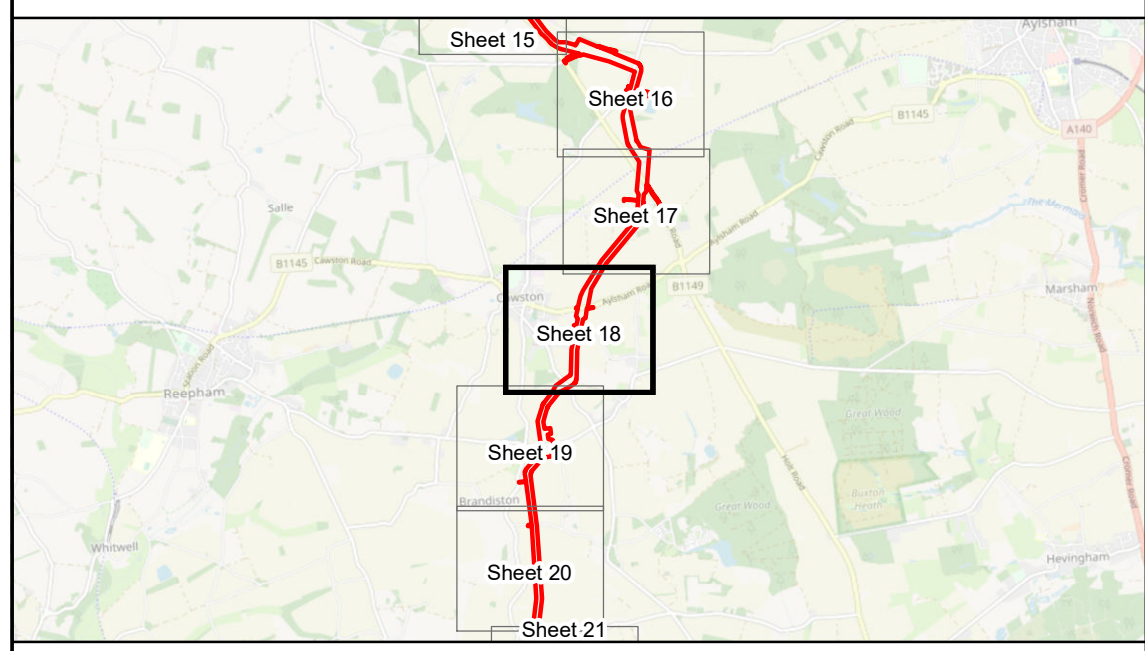


Sheringham Shoal and Dudgeon Extension Projects

Title:
Streets (to be temporarily stopped up) Plan
Sheet 18 of 40

APFP Regulations Reference: 5(2)(k)
Application Doc. no.: 2.10

- Legend:
- Order Limits
 - Sheet Boundary
 - Street to be temporarily stopped up
 - Street points referred to in Schedule 5 of the DCO
- Public Right of Way (PRoW)**
- Footpath



Coordinate Reference System: British National Grid
Transformation WGS84: OSGB_1936_To_WGS_1984_7

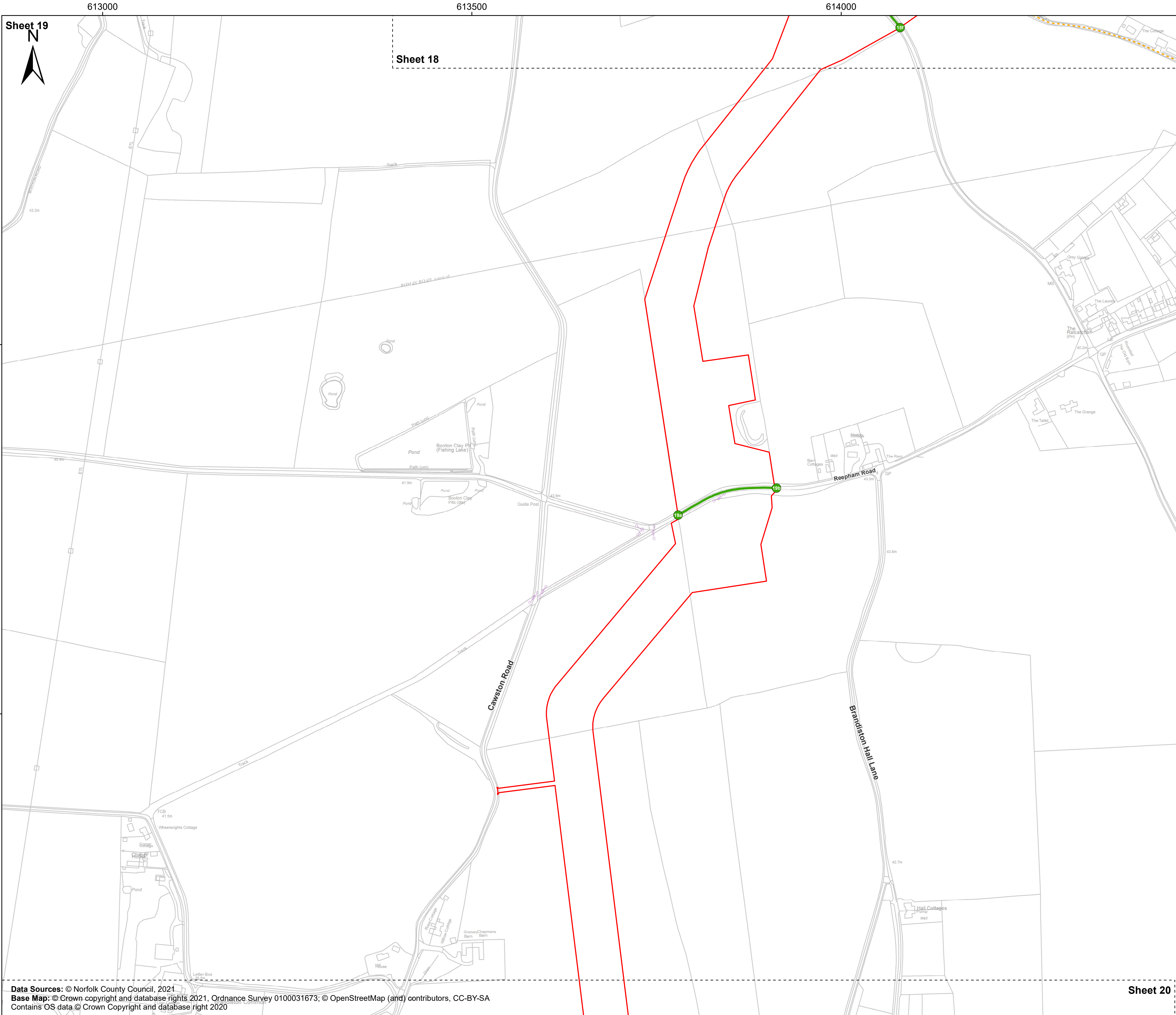
Scale: 1:2,500 Scale at size: A1

Equinor Doc. no.: C282-RH-Z-GA-00002

REV	DATE	STATUS	DRW	CHK	APR
D	25/10/2022	Forth Issue	GC	ST	FM
C	13/10/2022	Third Issue	GC	ST	FM
B	19/08/2022	Second Issue	GC	ST	FM
A	25/03/2022	First Issue	AZ	ST	FM

Data Sources: © Norfolk County Council, 2021
Base Map: © Crown copyright and database rights 2021, Ordnance Survey 0100031673; © OpenStreetMap (and) contributors, CC-BY-SA
Contains OS data © Crown Copyright and database right 2020



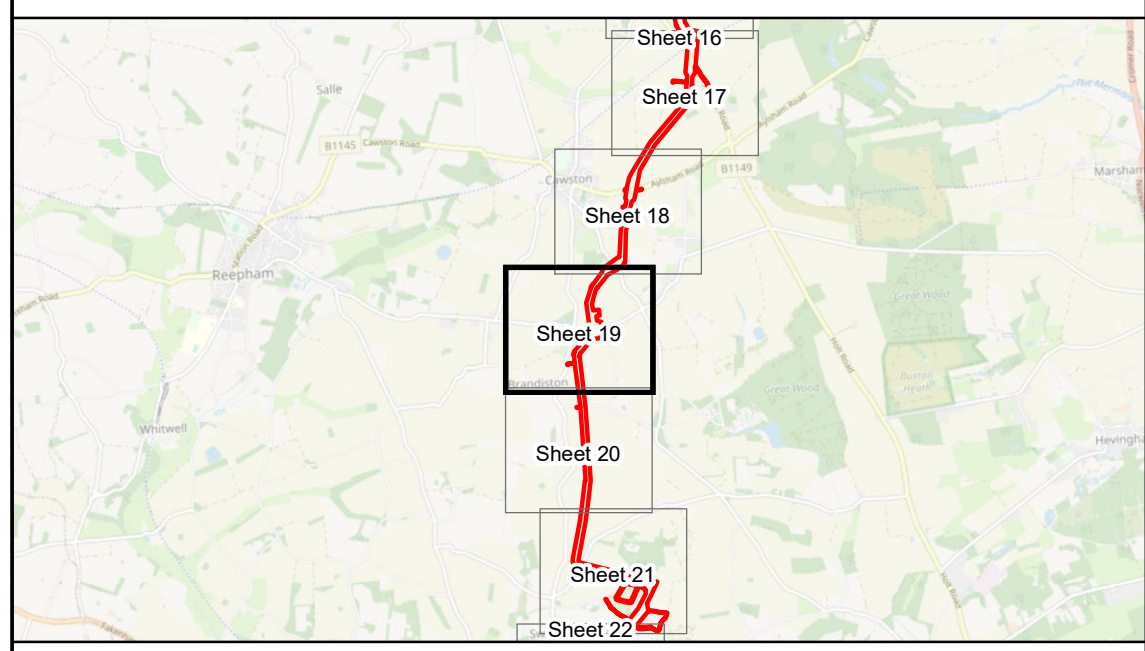


Sheringham Shoal and Dudgeon Extension Projects

Title:
Streets (to be temporarily stopped up) Plan
Sheet 19 of 40

APFP Regulations Reference: 5(2)(k)
Application Doc. no.: 2.10

- Legend:
- Order Limits
 - Sheet Boundary
 - Street to be temporarily stopped up
 - Street points referred to in Schedule 5 of the DCO
- Public Right of Way (PRoW)**
- Footpath



Coordinate Reference System: British National Grid
Transformation WGS84: OSGB_1936_To_WGS_1984_7

Scale: 1:2,500 Scale at size: A1

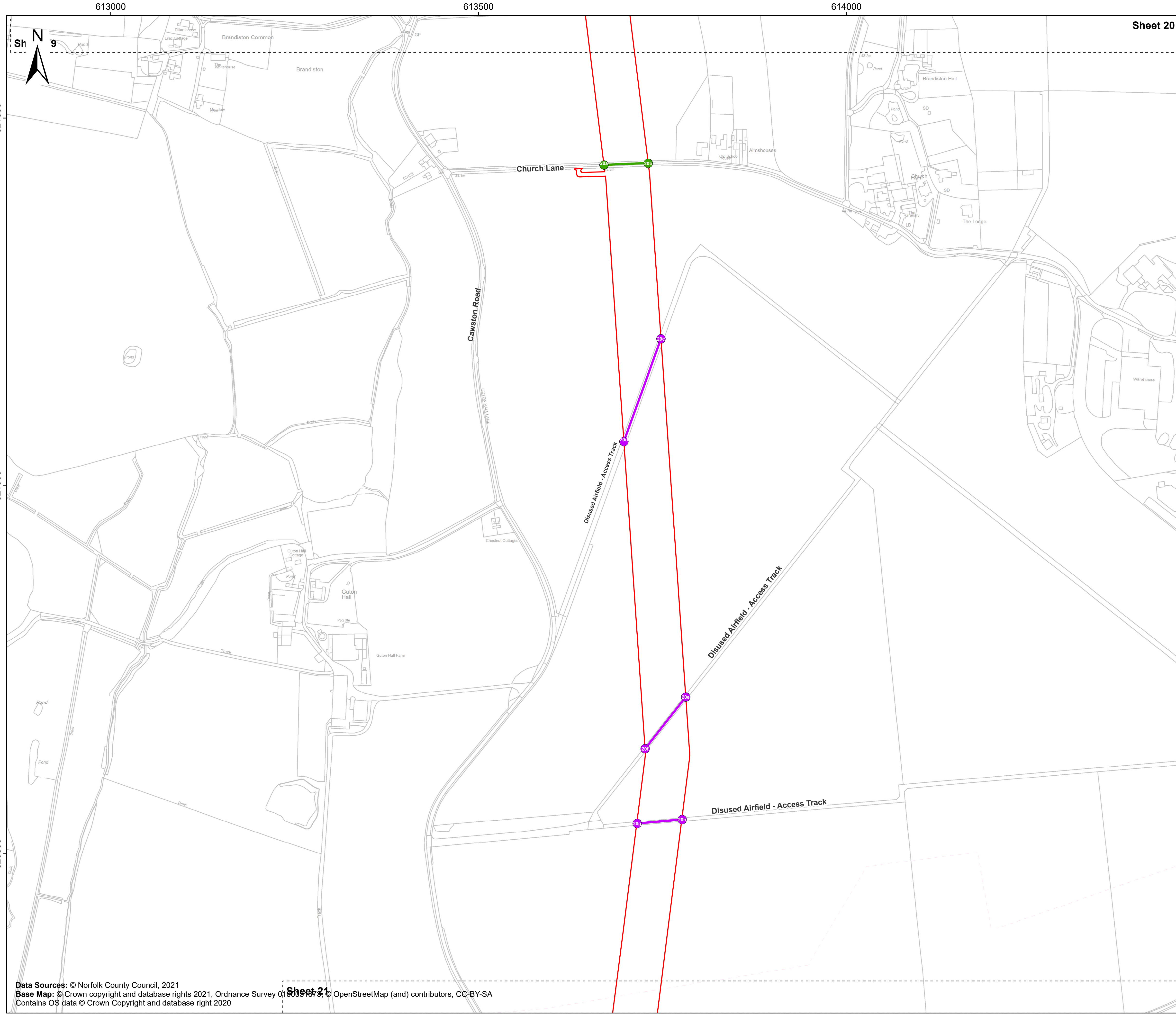
Equinor Doc. no.: C282-RH-Z-GA-00002

REV	DATE	STATUS	DRW	CHK	APR
D	25/10/2022	Forth Issue	GC	ST	FM
C	13/10/2022	Third Issue	GC	ST	FM
B	19/08/2022	Second Issue	GC	ST	FM
A	25/03/2022	First Issue	AZ	ST	FM

Data Sources: © Norfolk County Council, 2021
Base Map: © Crown copyright and database rights 2021. Ordnance Survey 0100031673; © OpenStreetMap (and) contributors, CC-BY-SA
Contains OS data © Crown Copyright and database right 2020

Sheet 20





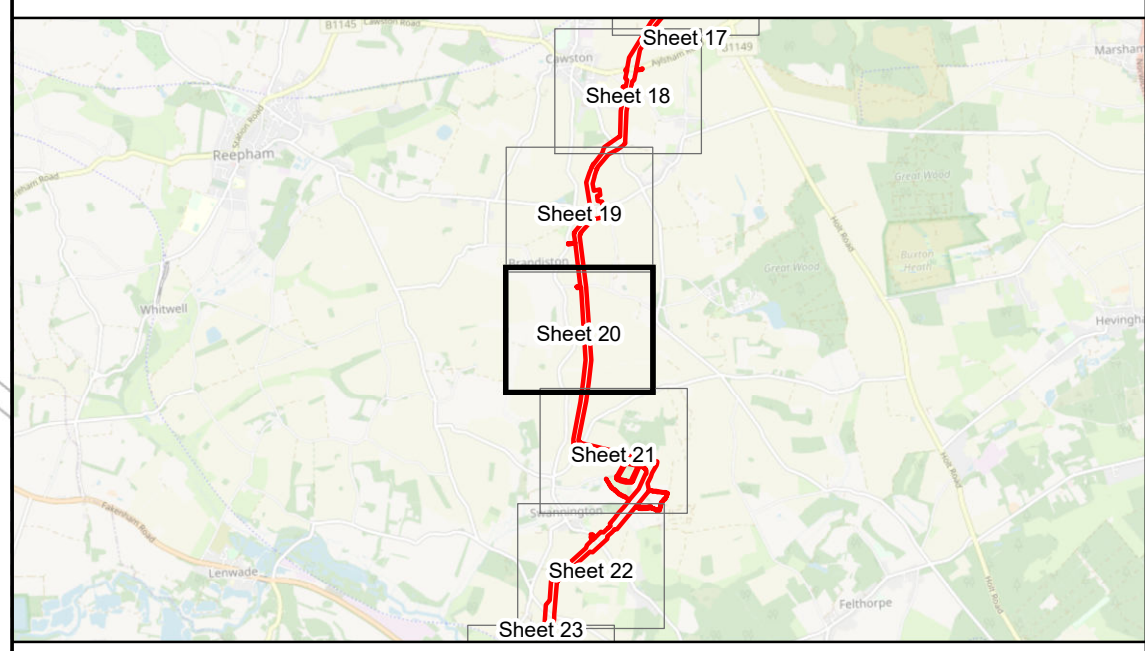
Sheet 20

Sheringham Shoal and Dudgeon Extension Projects

Title:
Streets (to be temporarily stopped up) Plan
Sheet 20 of 40

APFP Regulations Reference: 5(2)(k)
Application Doc. no.: 2.10

- Legend:
- Order Limits
 - Sheet Boundary
 - Street to be temporarily stopped up
 - Private road/track to be temporarily stopped up
 - Street points referred to in Schedule 5 of the DCO
 - Private track points referred to in Schedule 5 of the DCO



Coordinate Reference System: British National Grid
Transformation WGS84: OSGB_1936_To_WGS_1984_7

Scale: 1:2,500 Scale at size: A1

Equinor Doc. no.: C282-RH-Z-GA-00002

REV	DATE	STATUS	DRW	CHK	APR
D	25/10/2022	Forth Issue	GC	ST	FM
C	13/10/2022	Third Issue	GC	ST	FM
B	19/08/2022	Second Issue	GC	ST	FM
A	25/03/2022	First Issue	AZ	ST	FM

Data Sources: © Norfolk County Council, 2021
Base Map: © Crown copyright and database rights 2021, Ordnance Survey of Great Britain, © OpenStreetMap (and) contributors, CC-BY-SA
Contains OS data © Crown Copyright and database right 2020



Sheet 21

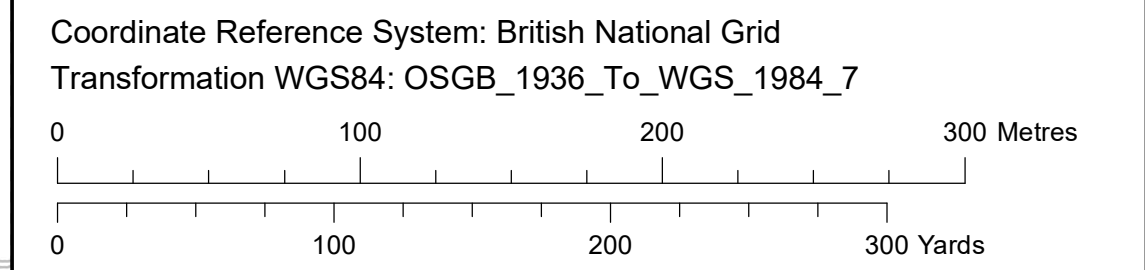
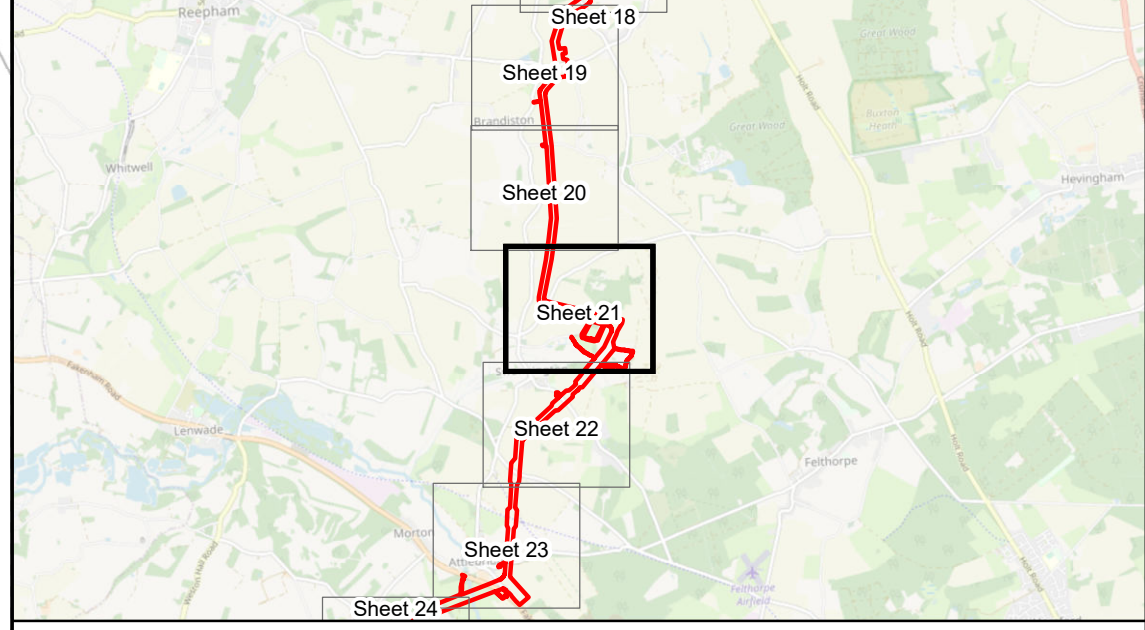
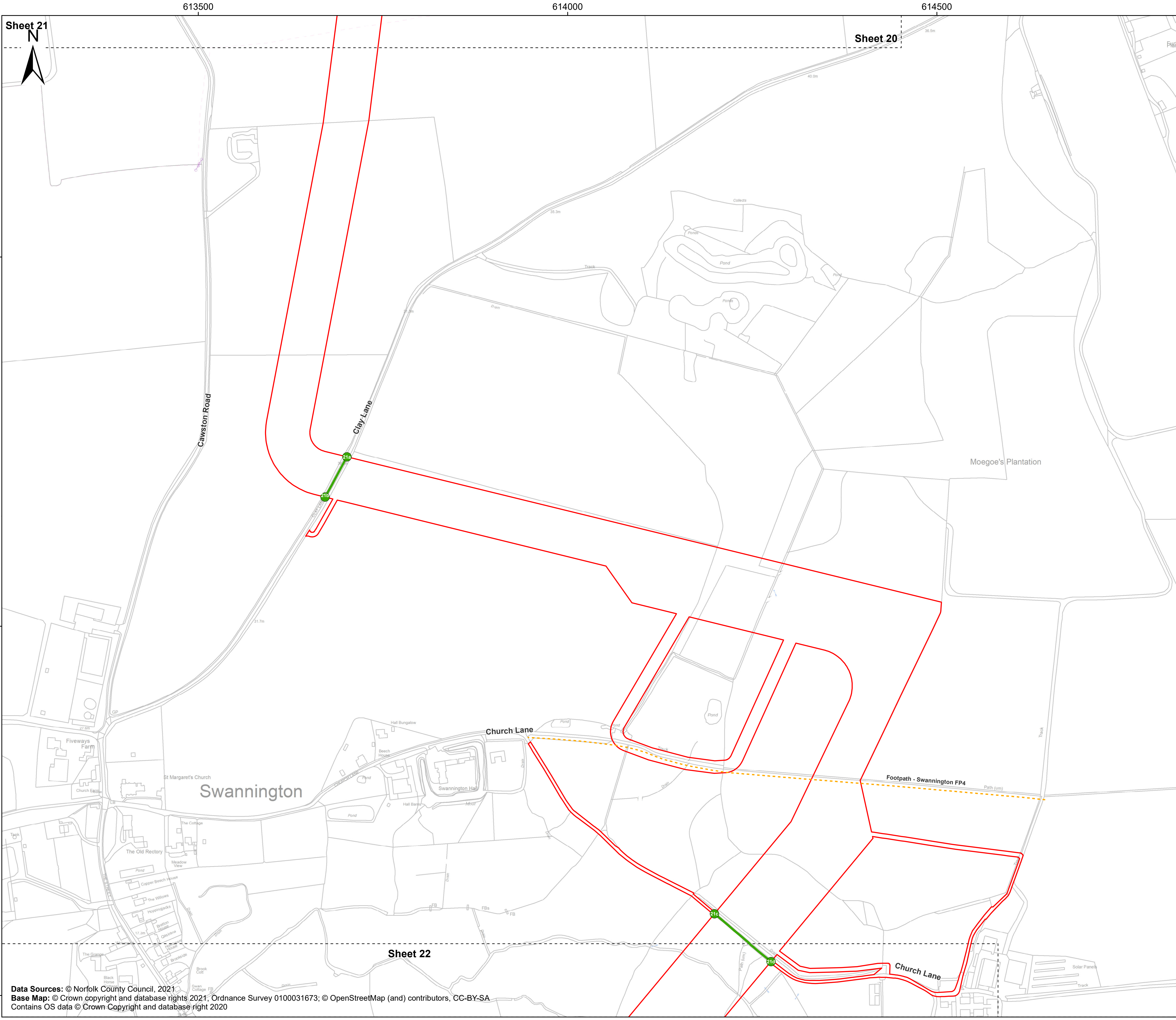
Sheet 20

Sheringham Shoal and Dudgeon Extension Projects

Title:
Streets (to be temporarily stopped up) Plan
Sheet 21 of 40

APFP Regulations Reference: 5(2)(k)
Application Doc. no.: 2.10

- Legend:
- Order Limits
 - Sheet Boundary
 - Street to be temporarily stopped up
 - Street points referred to in Schedule 5 of the DCO
- Public Right of Way (PRoW)**
- Footpath



Scale: 1:2,500 Scale at size: A1

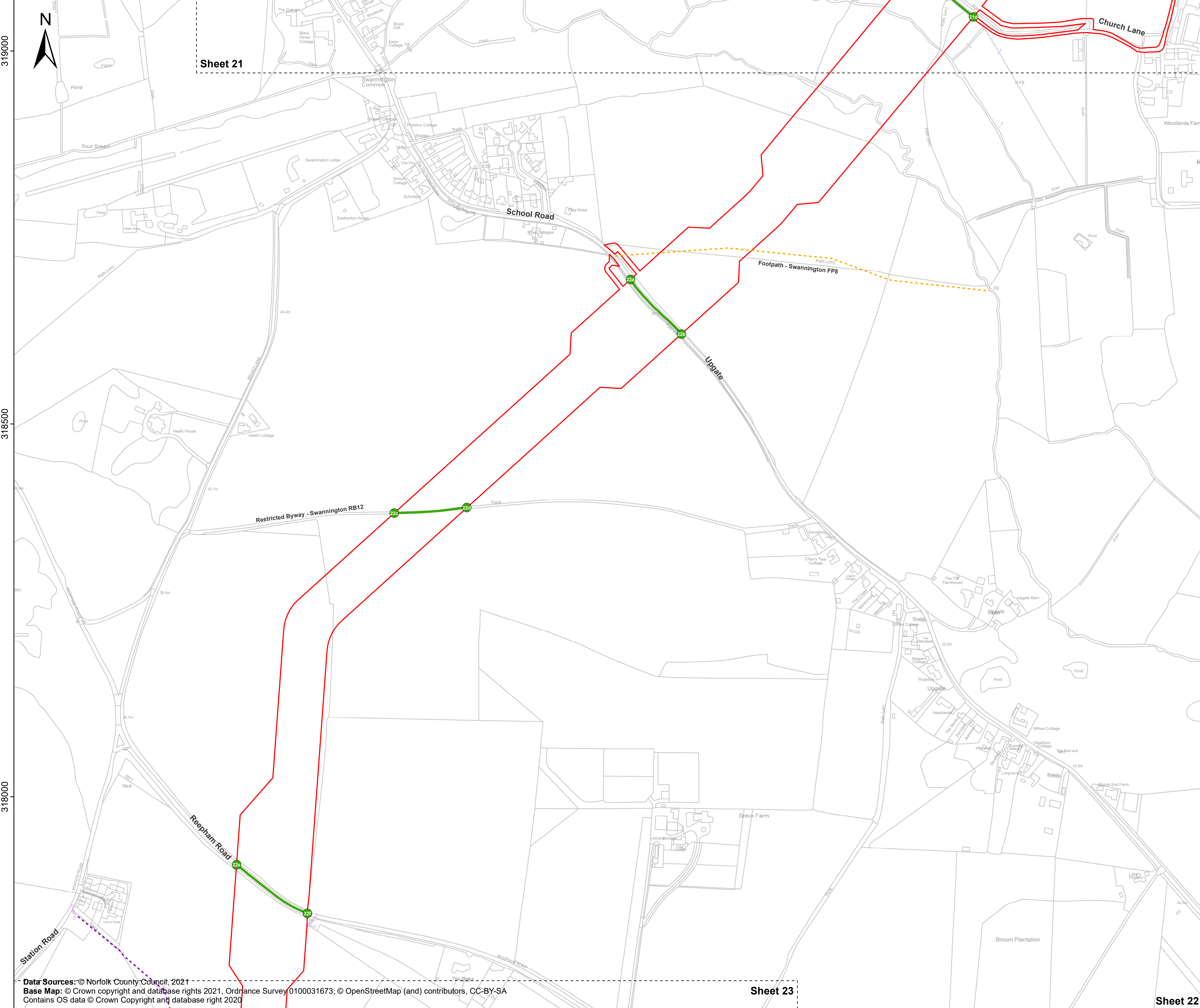
Equinor Doc. no.: C282-RH-Z-GA-00002

REV	DATE	STATUS	DRW	CHK	APR
D	25/10/2022	Forth Issue	GC	ST	FM
C	13/10/2022	Third Issue	GC	ST	FM
B	19/08/2022	Second Issue	GC	ST	FM
A	25/03/2022	First Issue	AZ	ST	FM

Data Sources: © Norfolk County Council, 2021
 Base Map: © Crown copyright and database rights 2021. Ordnance Survey 0100031673; © OpenStreetMap (and) contributors, CC-BY-SA
 Contains OS data © Crown Copyright and database right 2020



613000 613500 614000 614500



Sheet 21

Sheet 23

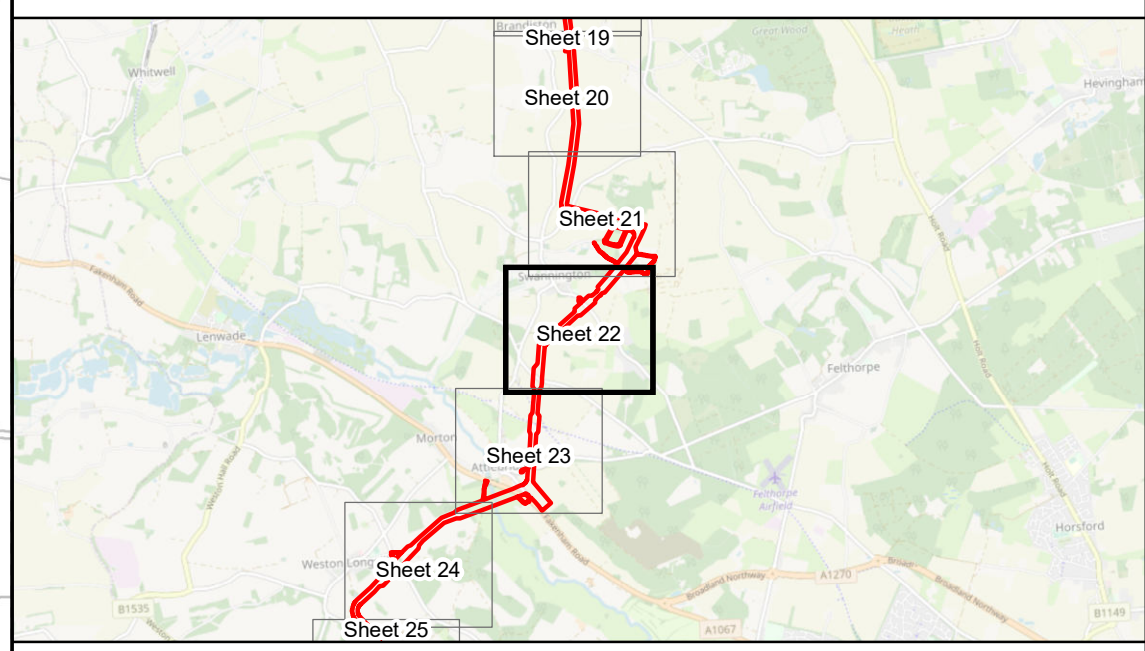
Sheet 22

Sheringham Shoal and Dudgeon Extension Projects

Title:
Streets (to be temporarily stopped up) Plan
Sheet 22 of 40

APFP Regulations Reference: 5(2)(k)
Application Doc. no.: 2.10

- Legend:**
- Order Limits
 - Sheet Boundary
 - Street to be temporarily stopped up
 - Street points referred to in Schedule 5 of the DCO
- Public Right of Way (PRoW)**
- Footpath
 - Restricted Byway



Coordinate Reference System: British National Grid
Transformation WGS84: OSGB_1936_To_WGS_1984_7

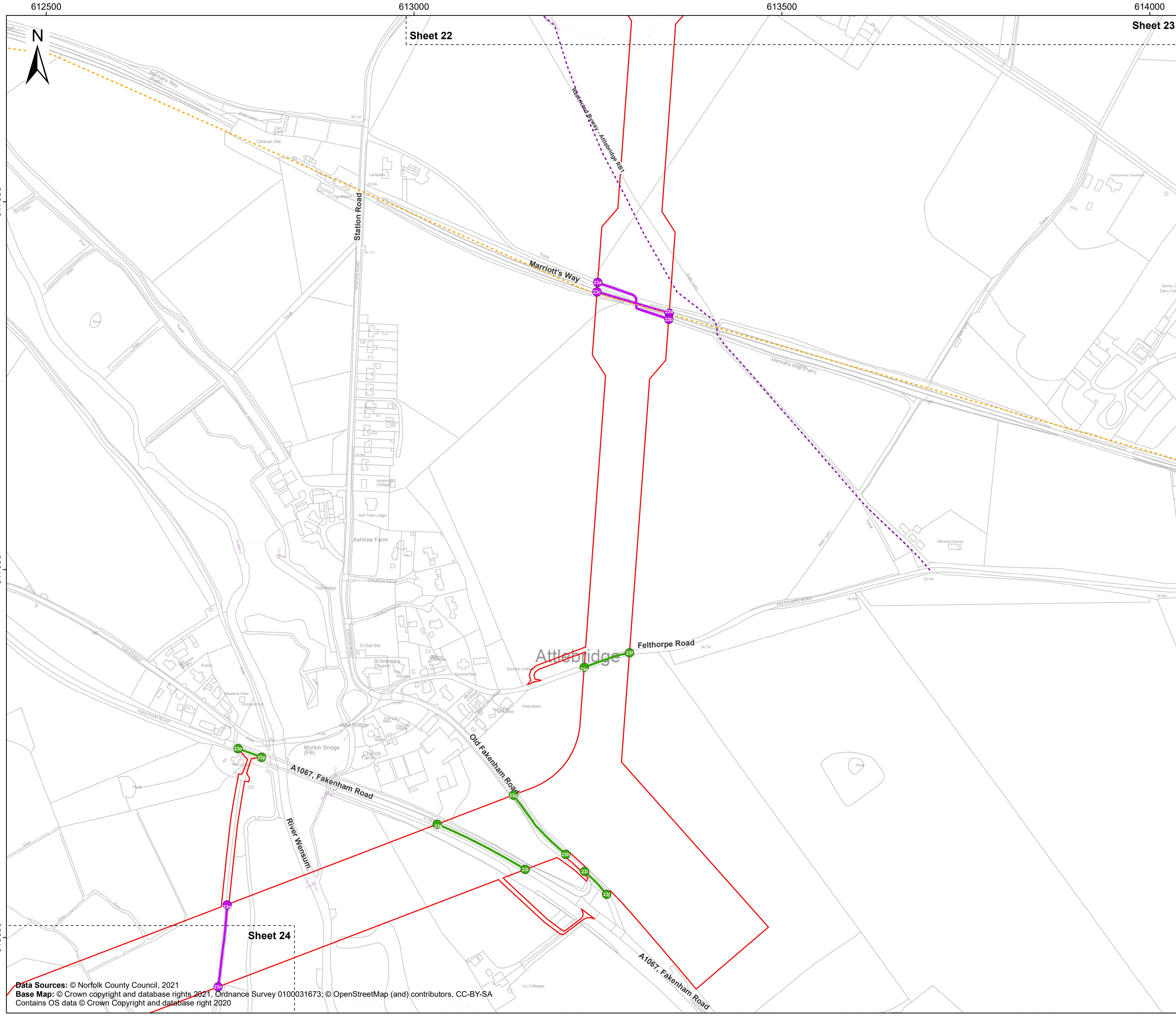
Scale: 1:2,500 Scale at size: A1

Equinor Doc. no.: C282-RH-Z-GA-00002

REV	DATE	STATUS	DRW	CHK	APR
D	25/10/2022	Forth Issue	GC	ST	FM
C	13/10/2022	Third Issue	GC	ST	FM
B	19/08/2022	Second Issue	GC	ST	FM
A	25/03/2022	First Issue	AZ	ST	FM

Data Sources: © Norfolk County Council, 2021
Base Map: © Crown copyright and database rights 2021, Ordnance Survey 0100031673; © OpenStreetMap (and) contributors, CC-BY-SA
Contains OS data © Crown Copyright and database right 2020



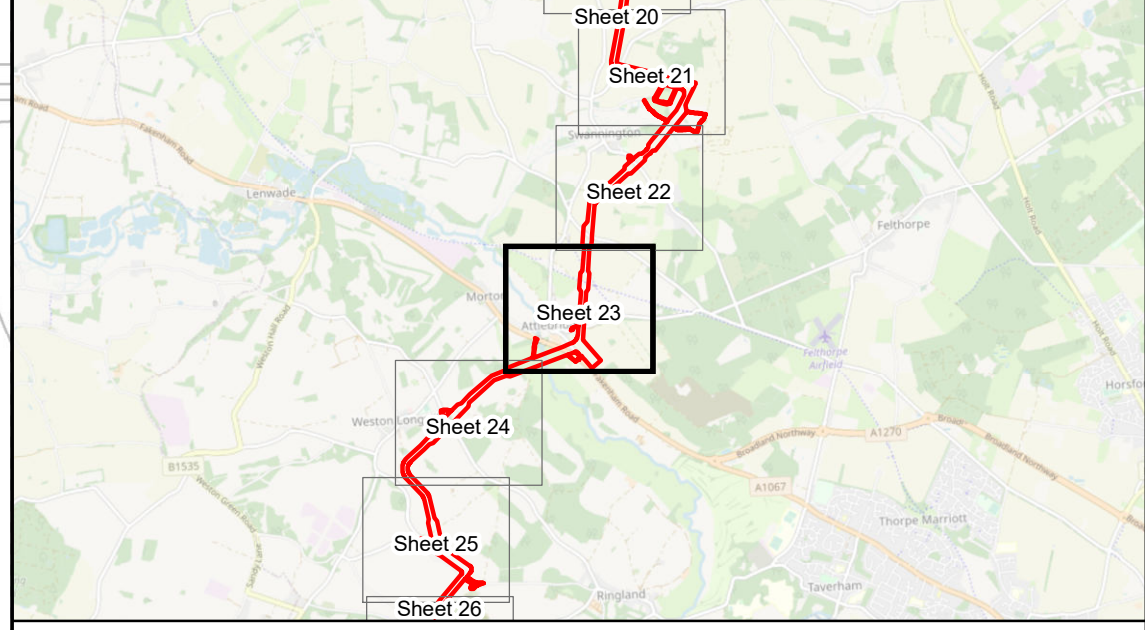


Sheringham Shoal and Dudgeon Extension Projects

Title:
Streets (to be temporarily stopped up) Plan
Sheet 23 of 40

APFP Regulations Reference: 5(2)(k)
Application Doc. no.: 2.10

- Legend:**
- Order Limits
 - Sheet Boundary
 - Street to be temporarily stopped up
 - Private road/track to be temporarily stopped up
 - Street points referred to in Schedule 5 of the DCO
 - Private track points referred to in Schedule 5 of the DCO
- Public Right of Way (PRoW)**
- Footpath
 - Restricted Byway



Coordinate Reference System: British National Grid
Transformation WGS84: OSGB_1936_To_WGS_1984_7

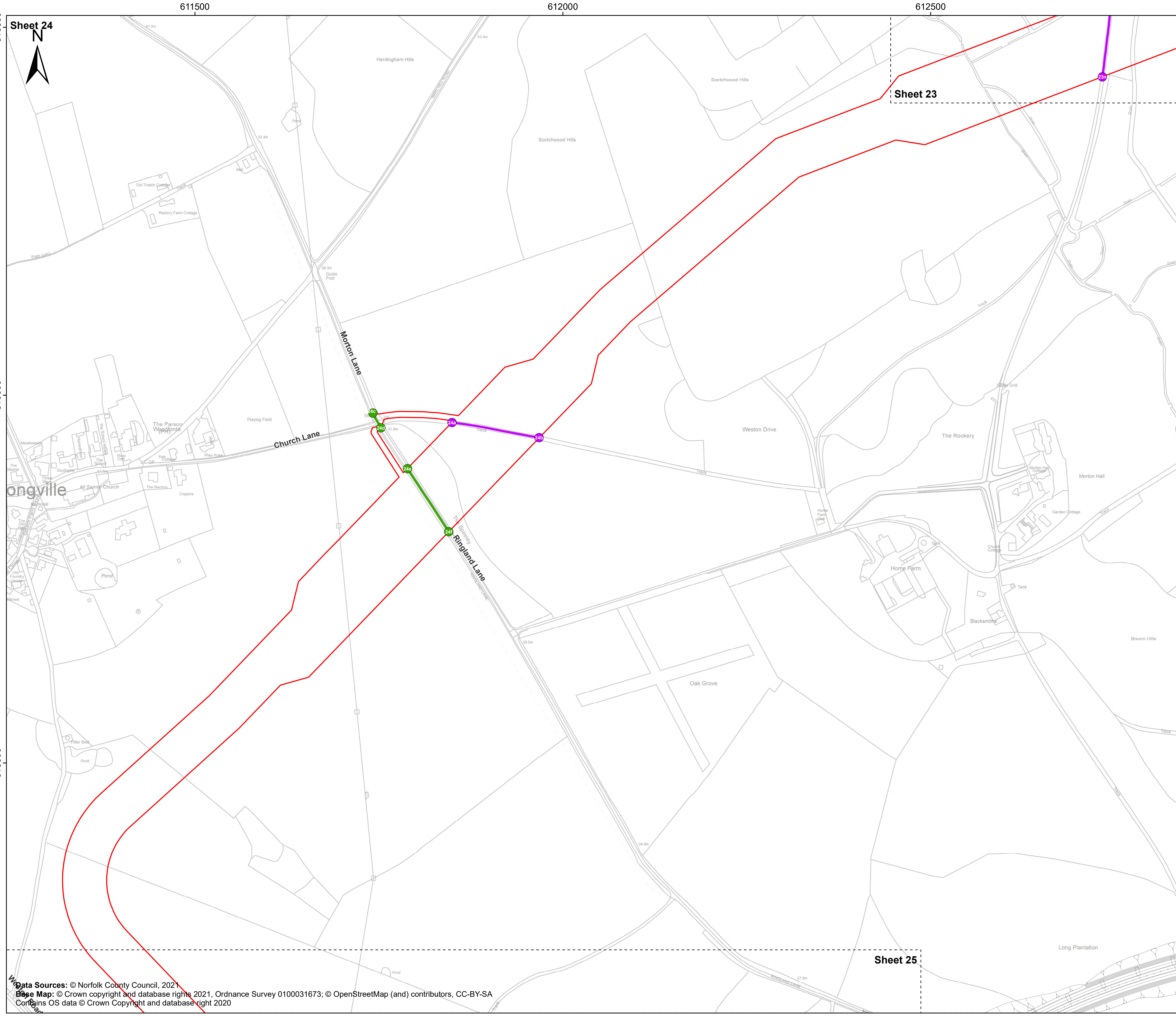
Scale: 1:2,500 Scale at size: A1

Equinor Doc. no.: C282-RH-Z-GA-00002

REV	DATE	STATUS	DRW	CHK	APR
D	25/10/2022	Forth Issue	GC	ST	FM
C	13/10/2022	Third Issue	GC	ST	FM
B	19/08/2022	Second Issue	GC	ST	FM
A	25/03/2022	First Issue	AZ	ST	FM



Data Sources: © Norfolk County Council, 2021
Base Map: © Crown copyright and database rights 2021, Ordnance Survey 0100031673; © OpenStreetMap (and) contributors, CC-BY-SA
Contains OS data © Crown Copyright and database right 2020

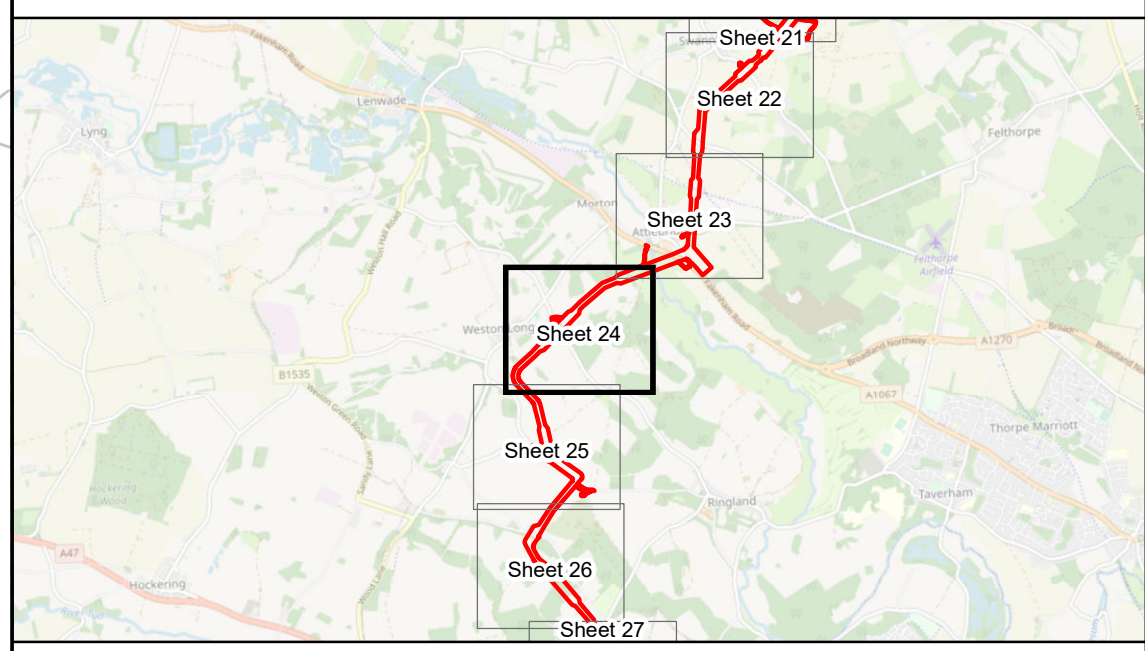


Sheringham Shoal and Dudgeon Extension Projects

Title:
Streets (to be temporarily stopped up) Plan
Sheet 24 of 40

APFP Regulations Reference: 5(2)(k)
Application Doc. no.: 2.10

- Legend:**
- Order Limits
 - Sheet Boundary
 - Norwich Western Link Road
 - Street to be temporarily stopped up
 - Private road/track to be temporarily stopped up
 - Street points referred to in Schedule 5 of the DCO
 - Private track points referred to in Schedule 5 of the DCO



Coordinate Reference System: British National Grid
Transformation WGS84: OSGB_1936_To_WGS_1984_7

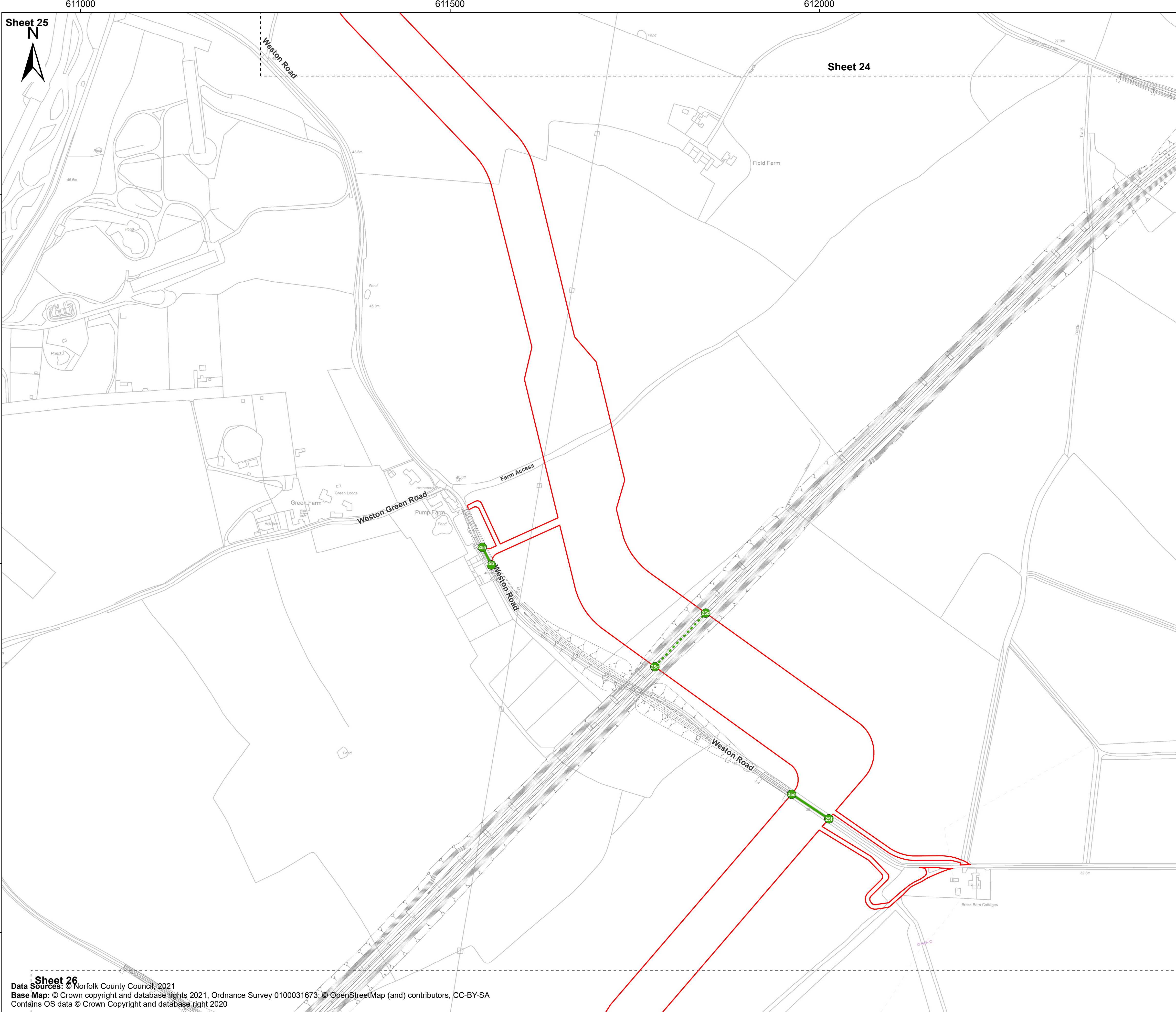
Scale: 1:2,500 Scale at size: A1

Equinor Doc. no.: C282-RH-Z-GA-00002

REV	DATE	STATUS	DRW	CHK	APR
D	25/10/2022	Forth Issue	GC	ST	FM
C	13/10/2022	Third Issue	GC	ST	FM
B	19/08/2022	Second Issue	GC	ST	FM
A	25/03/2022	First Issue	AZ	ST	FM

Data Sources: © Norfolk County Council, 2021.
Base Map: © Crown copyright and database rights 2021, Ordnance Survey 0100031673; © OpenStreetMap (and) contributors, CC-BY-SA
Contains OS data © Crown Copyright and database right 2020



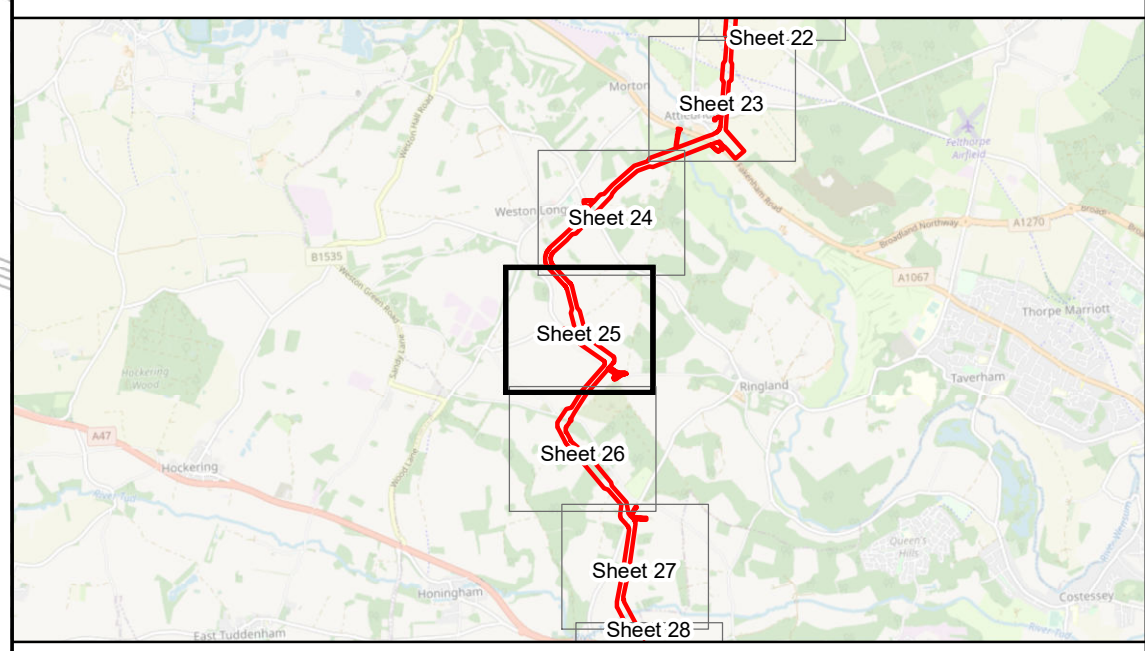


Sheringham Shoal and Dudgeon Extension Projects

Title:
Streets (to be temporarily stopped up) Plan
Sheet 25 of 40

APFP Regulations Reference: 5(2)(k)
Application Doc. no.: 2.10

- Legend:
- Order Limits
 - Sheet Boundary
 - Norwich Western Link Road
 - Street to be temporarily stopped up
 - Planned street to be temporarily stopped up
 - Street points referred to in Schedule 5 of the DCO



Coordinate Reference System: British National Grid
Transformation WGS84: OSGB_1936_To_WGS_1984_7

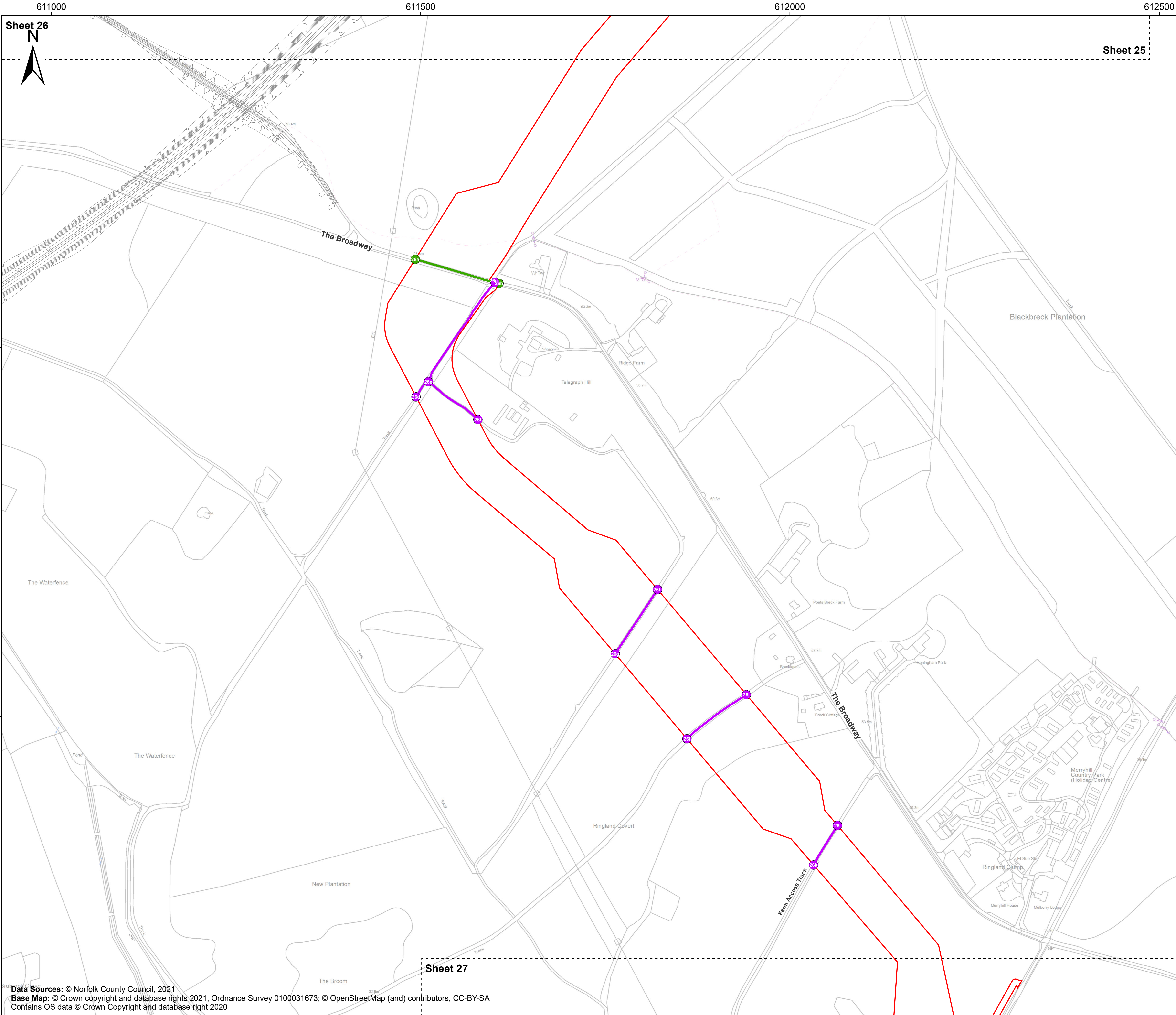
Scale: 1:2,500 Scale at size: A1

Equinor Doc. no.: C282-RH-Z-GA-00002

REV	DATE	STATUS	DRW	CHK	APR
D	25/10/2022	Forth Issue	GC	ST	FM
C	13/10/2022	Third Issue	GC	ST	FM
B	19/08/2022	Second Issue	GC	ST	FM
A	25/03/2022	First Issue	AZ	ST	FM

Sheet 26
Data Sources: © Norfolk County Council, 2021
Base Map: © Crown copyright and database rights 2021, Ordnance Survey 0100031673; © OpenStreetMap (and) contributors, CC-BY-SA
Contains OS data © Crown Copyright and database right 2020



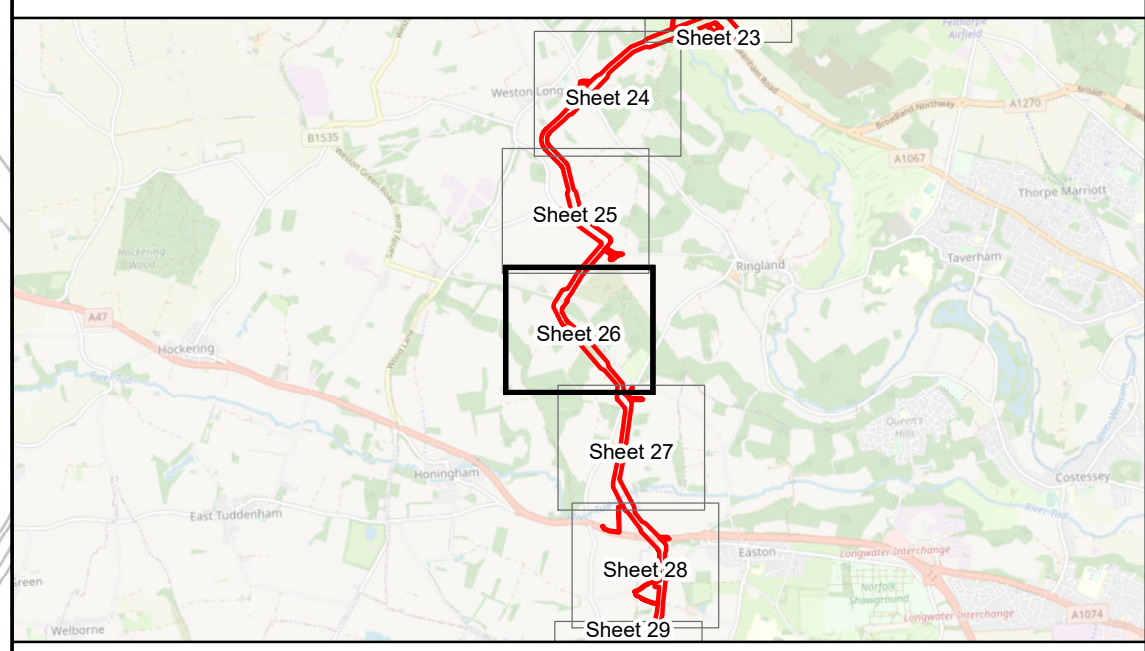


Sheringham Shoal and Dudgeon Extension Projects

Title:
Streets (to be temporarily stopped up) Plan
Sheet 26 of 40

APFP Regulations Reference: 5(2)(k)
Application Doc. no.: 2.10

- Legend:
- Order Limits
 - Sheet Boundary
 - Norwich Western Link Road
 - Street to be temporarily stopped up
 - Private road/track to be temporarily stopped up
 - Street points referred to in Schedule 5 of the DCO
 - Private track points referred to in Schedule 5 of the DCO



Coordinate Reference System: British National Grid
Transformation WGS84: OSGB_1936_To_WGS_1984_7

Scale: 1:2,500 Scale at size: A1

Equinor Doc. no.: C282-RH-Z-GA-00002

REV	DATE	STATUS	DRW	CHK	APR
D	25/10/2022	Forth Issue	GC	ST	FM
C	13/10/2022	Third Issue	GC	ST	FM
B	19/08/2022	Second Issue	GC	ST	FM
A	25/03/2022	First Issue	AZ	ST	FM



Data Sources: © Norfolk County Council, 2021
Base Map: © Crown copyright and database rights 2021, Ordnance Survey 0100031673; © OpenStreetMap (and) contributors, CC-BY-SA
Contains OS data © Crown Copyright and database right 2020

Sheet 27



612000

612500

613000

Sheet 26

312500

312000

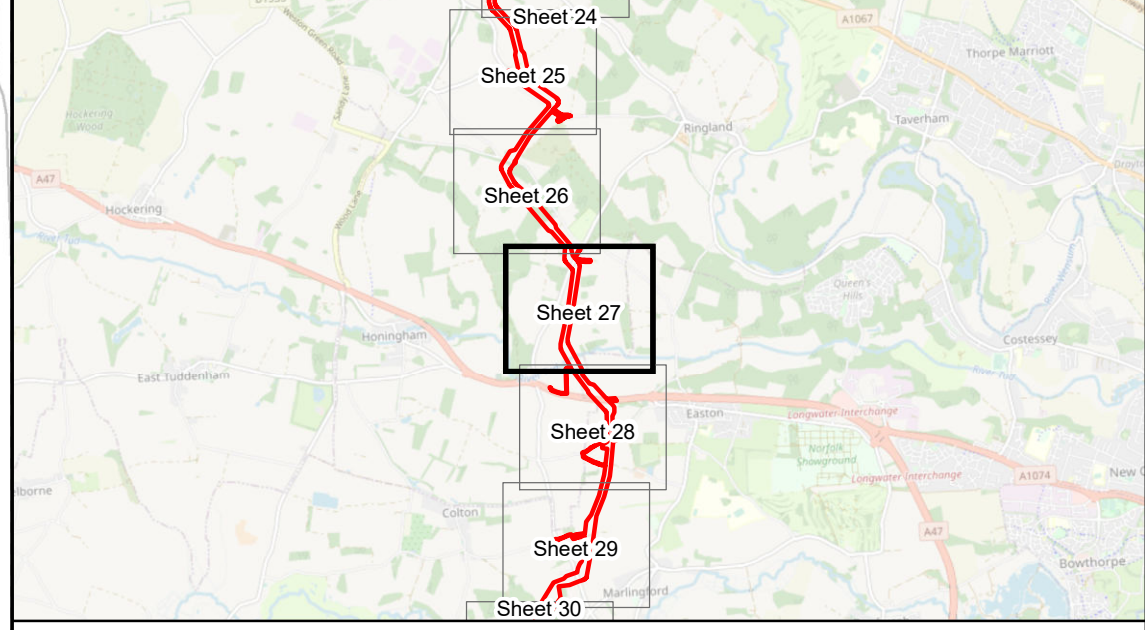
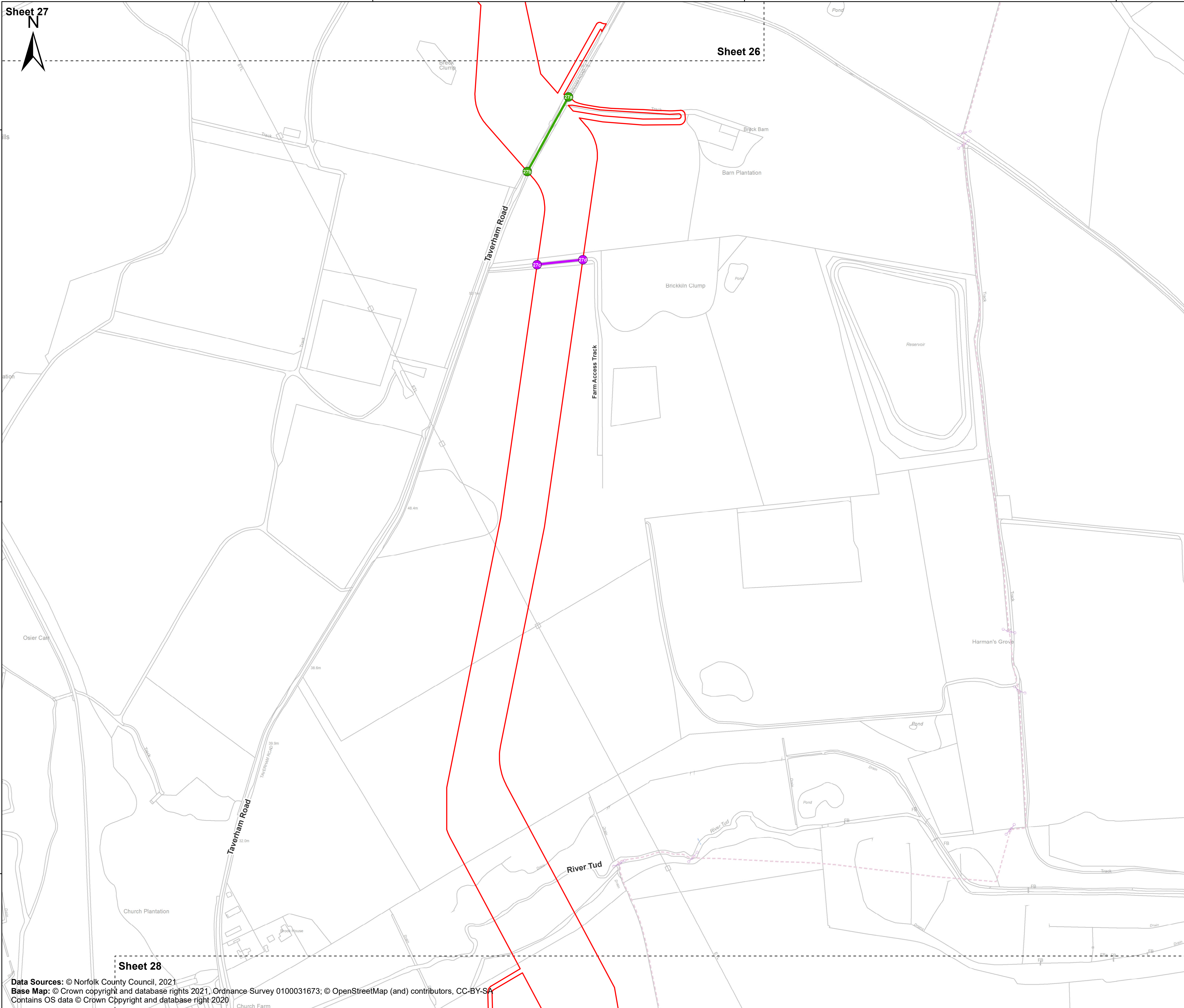
311500

Sheringham Shoal and Dudgeon Extension Projects

Title:
Streets (to be temporarily stopped up) Plan
Sheet 27 of 40

APFP Regulations Reference: 5(2)(k)
Application Doc. no.: 2.10

- Legend:
- Order Limits
 - Sheet Boundary
 - Street to be temporarily stopped up
 - Private road/track to be temporarily stopped up
 - Street points referred to in Schedule 5 of the DCO
 - Private track points referred to in Schedule 5 of the DCO



Coordinate Reference System: British National Grid
Transformation WGS84: OSGB_1936_To_WGS_1984_7

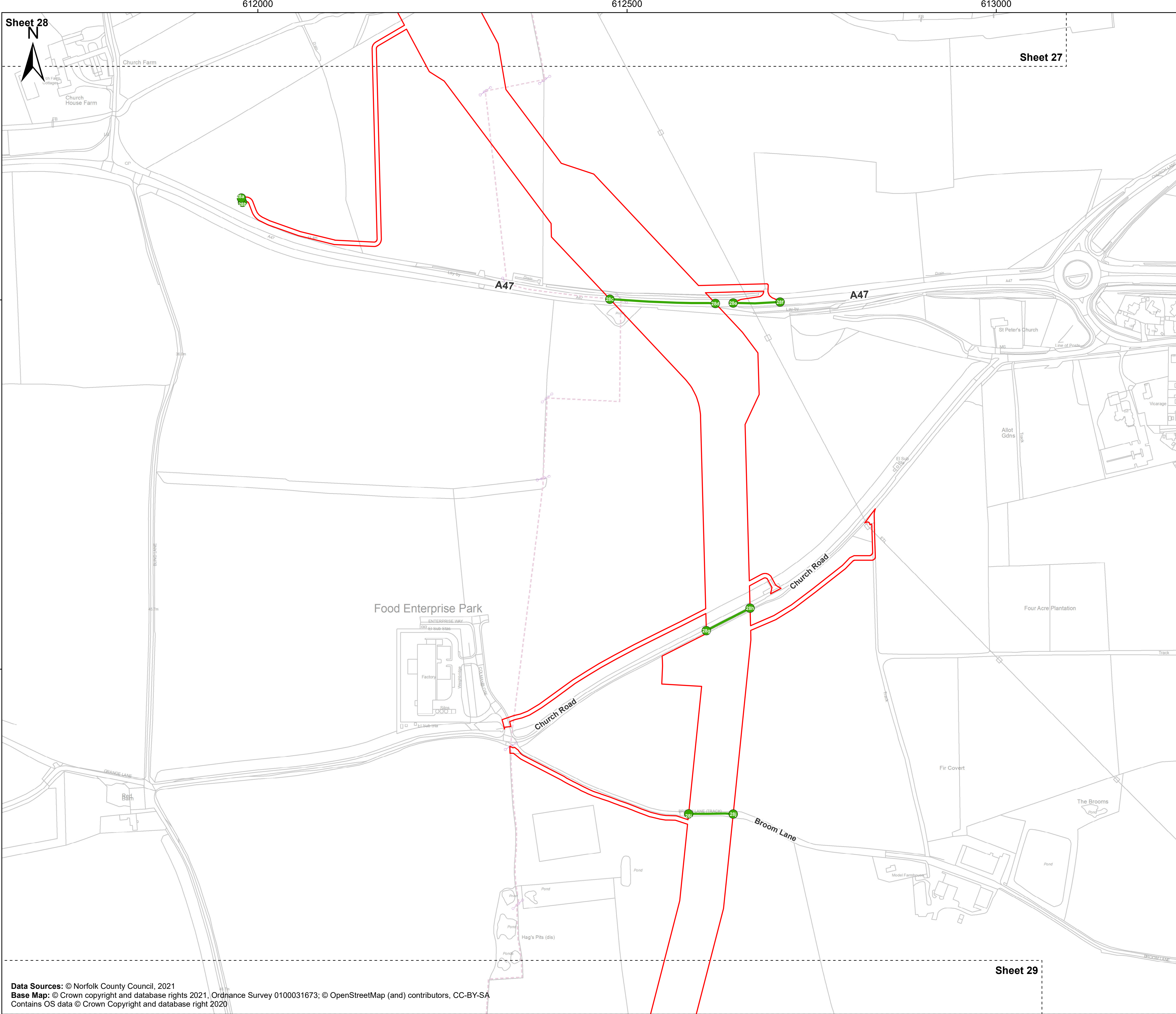
Scale: 1:2,500 Scale at size: A1

Equinor Doc. no.: C282-RH-Z-GA-00002

REV	DATE	STATUS	DRW	CHK	APR
D	25/10/2022	Forth Issue	GC	ST	FM
C	13/10/2022	Third Issue	GC	ST	FM
B	19/08/2022	Second Issue	GC	ST	FM
A	25/03/2022	First Issue	AZ	ST	FM

Data Sources: © Norfolk County Council, 2021
Base Map: © Crown copyright and database rights 2021, Ordnance Survey 0100031673; © OpenStreetMap (and) contributors, CC-BY-SA
Contains OS data © Crown Copyright and database right 2020



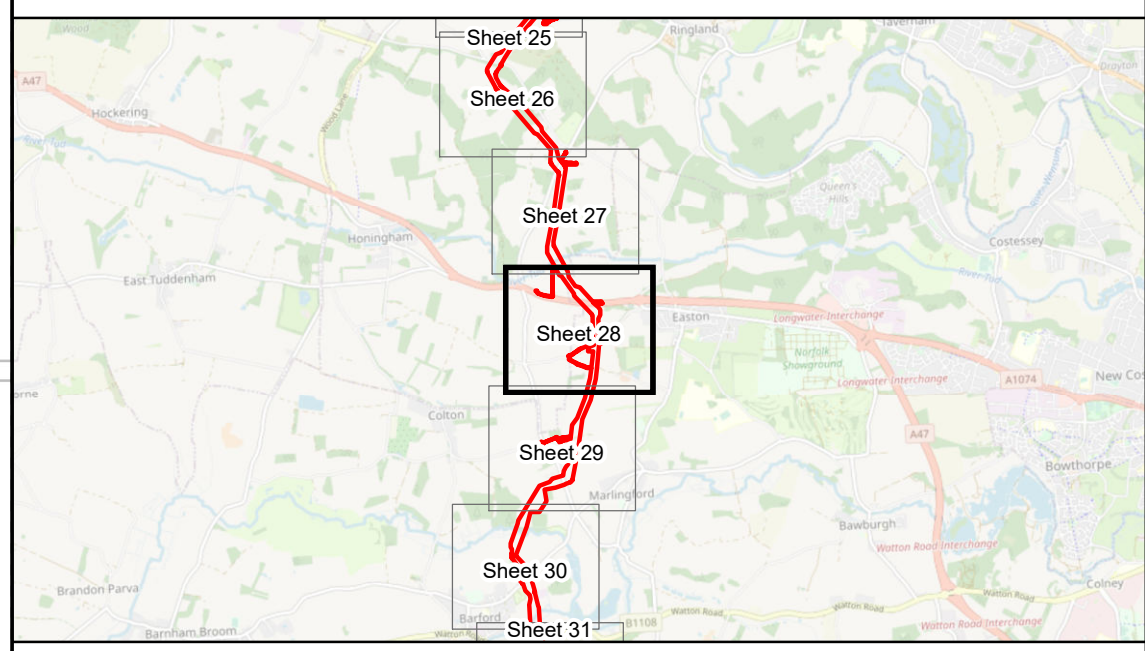


Sheringham Shoal and Dudgeon Extension Projects

Title:
Streets (to be temporarily stopped up) Plan
Sheet 28 of 40

APFP Regulations Reference: 5(2)(k)
Application Doc. no.: 2.10

- Legend:
- Order Limits
 - Sheet Boundary
 - Street to be temporarily stopped up
 - Planned street to be temporarily stopped up
 - Street points referred to in Schedule 5 of the DCO



Coordinate Reference System: British National Grid
Transformation OSGB_1936_To_WGS_1984_7

Scale: 1:2,500 Scale at size: A1

Equinor Doc. no.: C282-RH-Z-GA-00002

REV	DATE	STATUS	DRW	CHK	APR
D	25/10/2022	Forth Issue	GC	ST	FM
C	13/10/2022	Third Issue	GC	ST	FM
B	19/08/2022	Second Issue	GC	ST	FM
A	25/03/2022	First Issue	AZ	ST	FM

Data Sources: © Norfolk County Council, 2021
Base Map: © Crown copyright and database rights 2021, Ordnance Survey 0100031673; © OpenStreetMap (and) contributors, CC-BY-SA
Contains OS data © Crown Copyright and database right 2020



611500 612000 612500 613000

Sheet 29

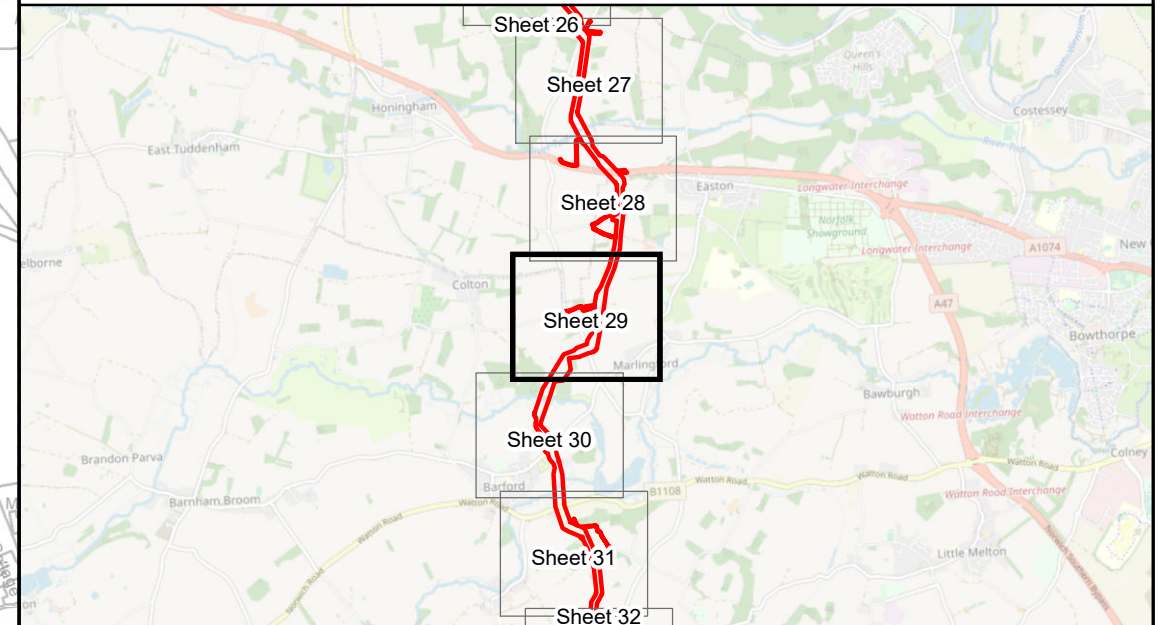
Sheet 28

Sheringham Shoal and Dudgeon Extension Projects

Title:
Streets (to be temporarily stopped up) Plan
Sheet 29 of 40

APFP Regulations Reference: 5(2)(k)
Application Doc. no.: 2.10

- Legend:
- Order Limits
 - Sheet Boundary
 - Street to be temporarily stopped up
 - Private road/track to be temporarily stopped up
 - Street points referred to in Schedule 5 of the DCO
 - Private track points referred to in Schedule 5 of the DCO



Coordinate Reference System: British National Grid
Transformation WGS84: OSGB_1936_To_WGS_1984_7

Scale: 1:2,500 Scale at size: A1

Equinor Doc. no.: C282-RH-Z-GA-00002

REV	DATE	STATUS	DRW	CHK	APR
D	25/10/2022	Forth Issue	GC	ST	FM
C	13/10/2022	Third Issue	GC	ST	FM
B	19/08/2022	Second Issue	GC	ST	FM
A	25/03/2022	First Issue	AZ	ST	FM

Data Sources: © Norfolk County Council, 2021
Base Map: © Crown copyright and database rights 2021, Ordnance Survey 0100031673; © OpenStreetMap (and) contributors, CC-BY-SA
Contains OS data © Crown Copyright and database right 2020

Sheet 30




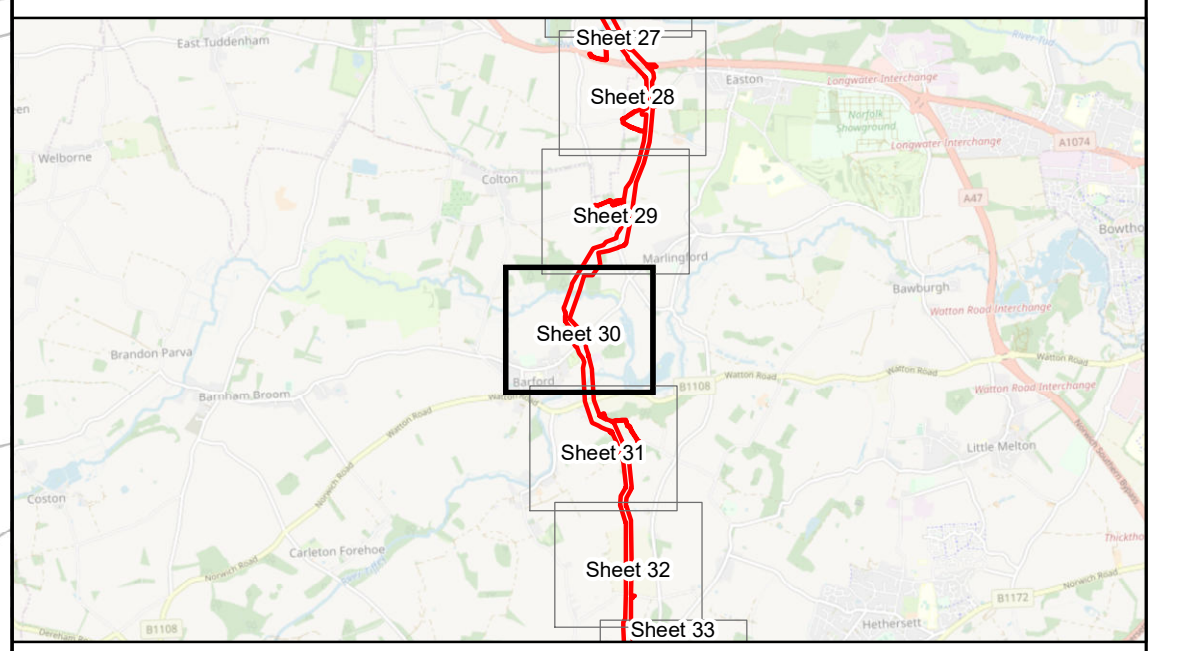
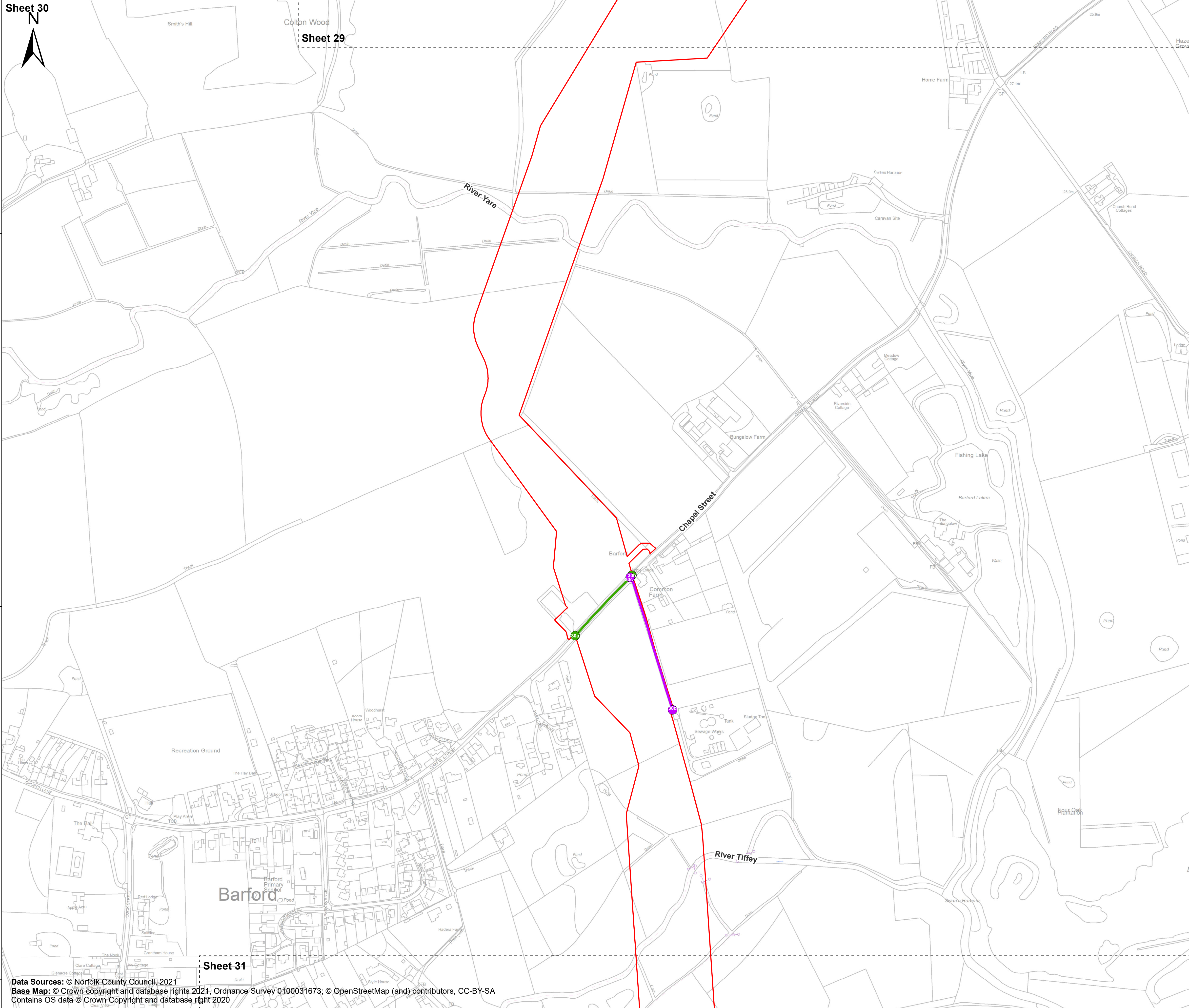
Sheringham Shoal and Dudgeon Extension Projects

Title:
Streets (to be temporarily stopped up) Plan
Sheet 30 of 40

APFP Regulations Reference: 5(2)(k)
Application Doc. no.: 2.10

Legend:

- Order Limits
- Sheet Boundary
- Street to be temporarily stopped up
- Private road/track to be temporarily stopped up
- Street points referred to in Schedule 5 of the DCO
- Private track points referred to in Schedule 5 of the DCO

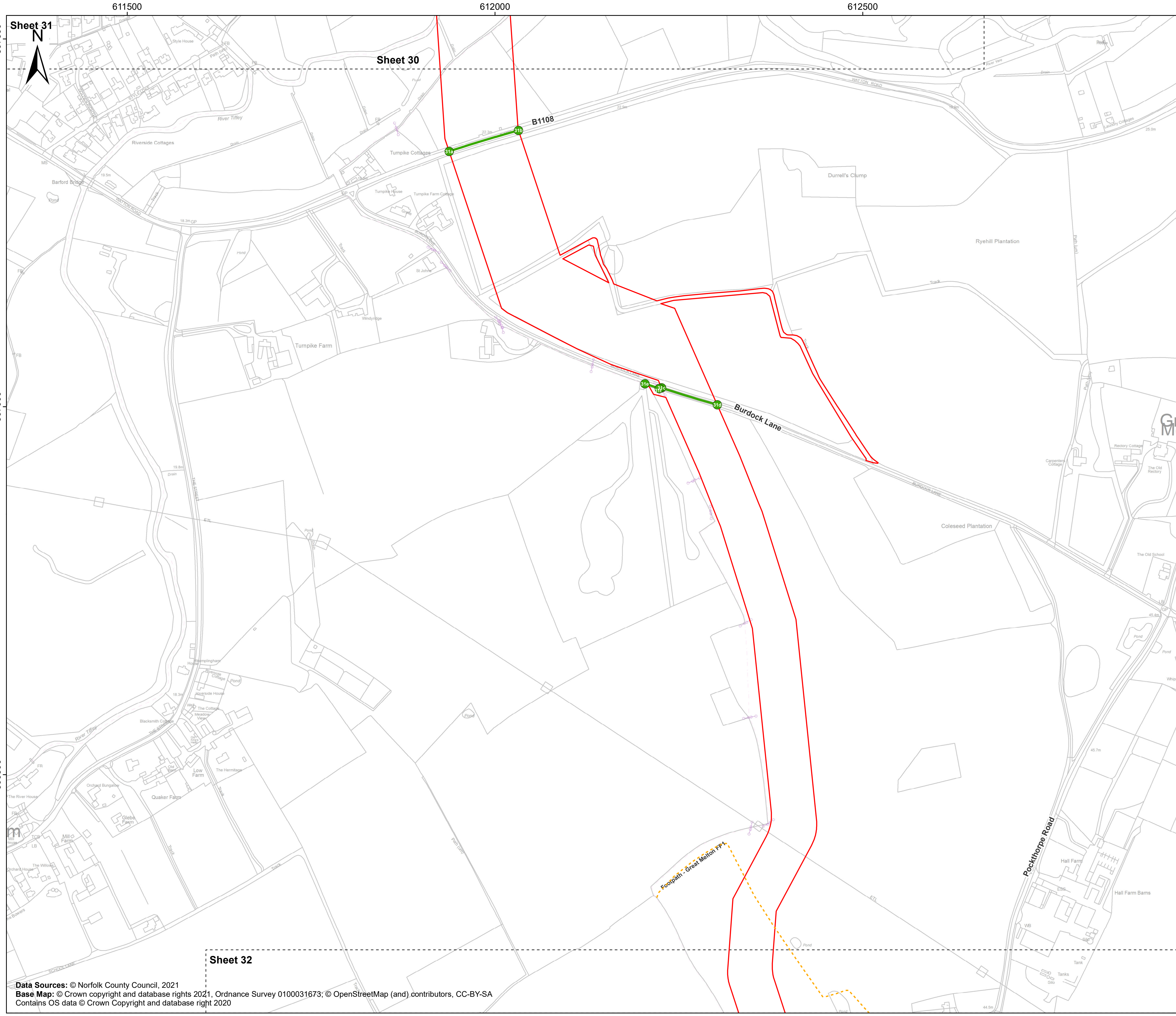


Scale: 1:2,500 Scale at size: A1

Equinor Doc. no.: C282-RH-Z-GA-00002

D	25/10/2022	Forth Issue	GC	ST	FM
C	13/10/2022	Third Issue	GC	ST	FM
B	19/08/2022	Second Issue	GC	ST	FM
A	25/03/2022	First Issue	AZ	ST	FM
REV	DATE	STATUS	DRW	CHK	APR



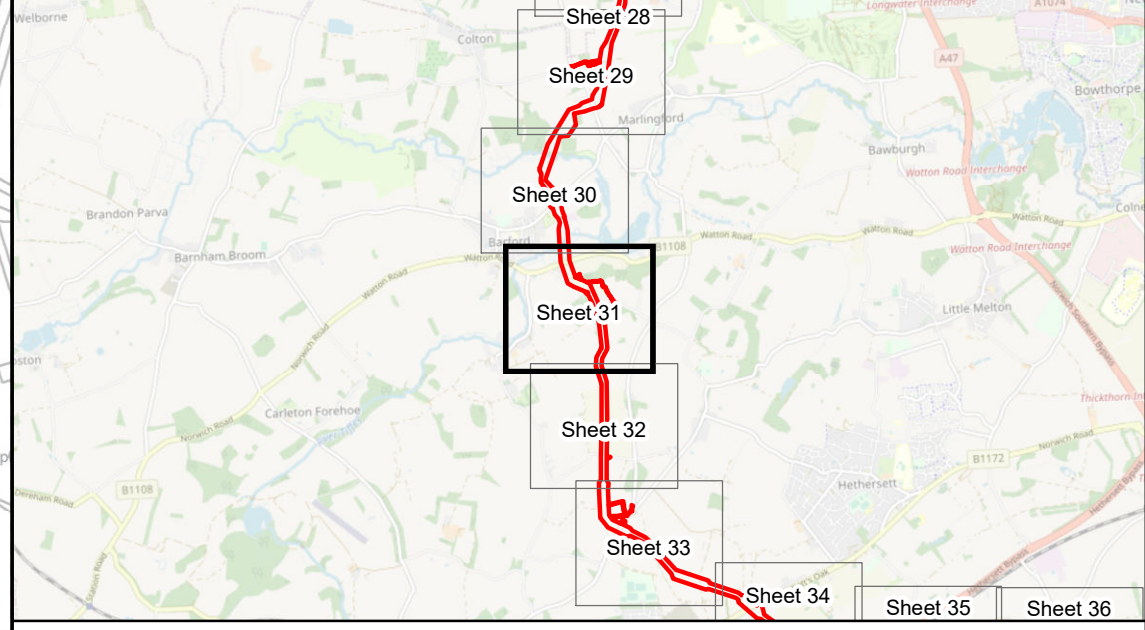


Sheringham Shoal and Dudgeon Extension Projects

Title: Streets (to be temporarily stopped up) Plan
Sheet 31 of 40

APFP Regulations Reference: 5(2)(k)
Application Doc. no.: 2.10

- Legend:**
- Order Limits
 - Sheet Boundary
 - Street to be temporarily stopped up
 - Street points referred to in Schedule 5 of the DCO
- Public Right of Way (PRoW)**
- Footpath



Coordinate Reference System: British National Grid
Transformation WGS84: OSGB_1936_To_WGS_1984_7

Scale: 1:2,500 Scale at size: A1

Equinor Doc. no.: C282-RH-Z-GA-00002

REV	DATE	STATUS	DRW	CHK	APR
D	25/10/2022	Forth Issue	GC	ST	FM
C	13/10/2022	Third Issue	GC	ST	FM
B	19/08/2022	Second Issue	GC	ST	FM
A	25/03/2022	First Issue	AZ	ST	FM

Data Sources: © Norfolk County Council, 2021
Base Map: © Crown copyright and database rights 2021, Ordnance Survey 0100031673; © OpenStreetMap (and) contributors, CC-BY-SA
Contains OS data © Crown Copyright and database right 2020



Sheet 32



612000

612500

613000

Sheet 31

306000

305500

305000

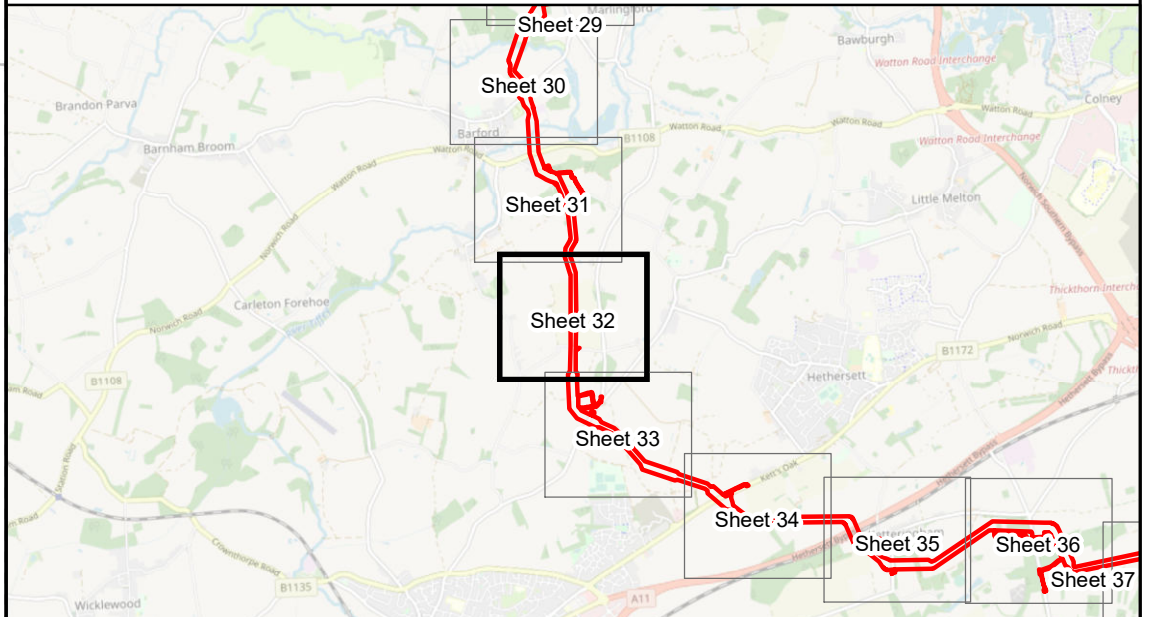
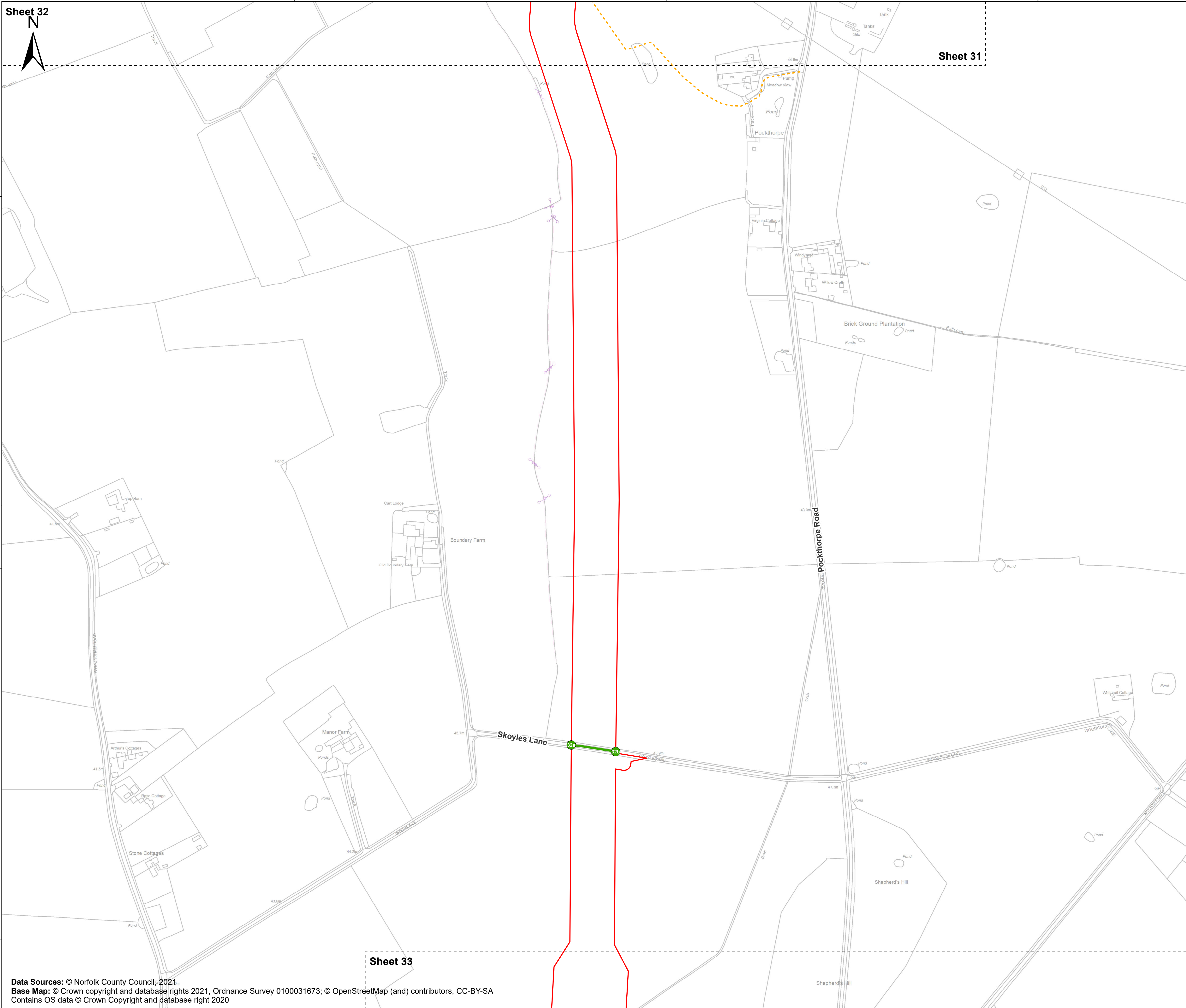
Sheringham Shoal and Dudgeon Extension Projects

Title:
Streets (to be temporarily stopped up) Plan
Sheet 32 of 40

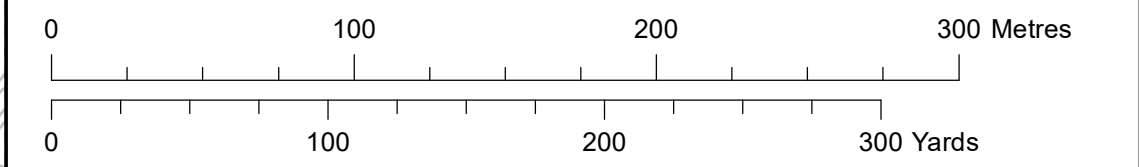
APFP Regulations Reference: 5(2)(k)
Application Doc. no.: 2.10

Legend:

- Order Limits
- Sheet Boundary
- Street to be temporarily stopped up
- Street points referred to in Schedule 5 of the DCO
- Public Right of Way (PRoW)**
- Footpath



Coordinate Reference System: British National Grid
Transformation WGS84: OSGB_1936_To_WGS_1984_7



Scale: 1:2,500 Scale at size: A1

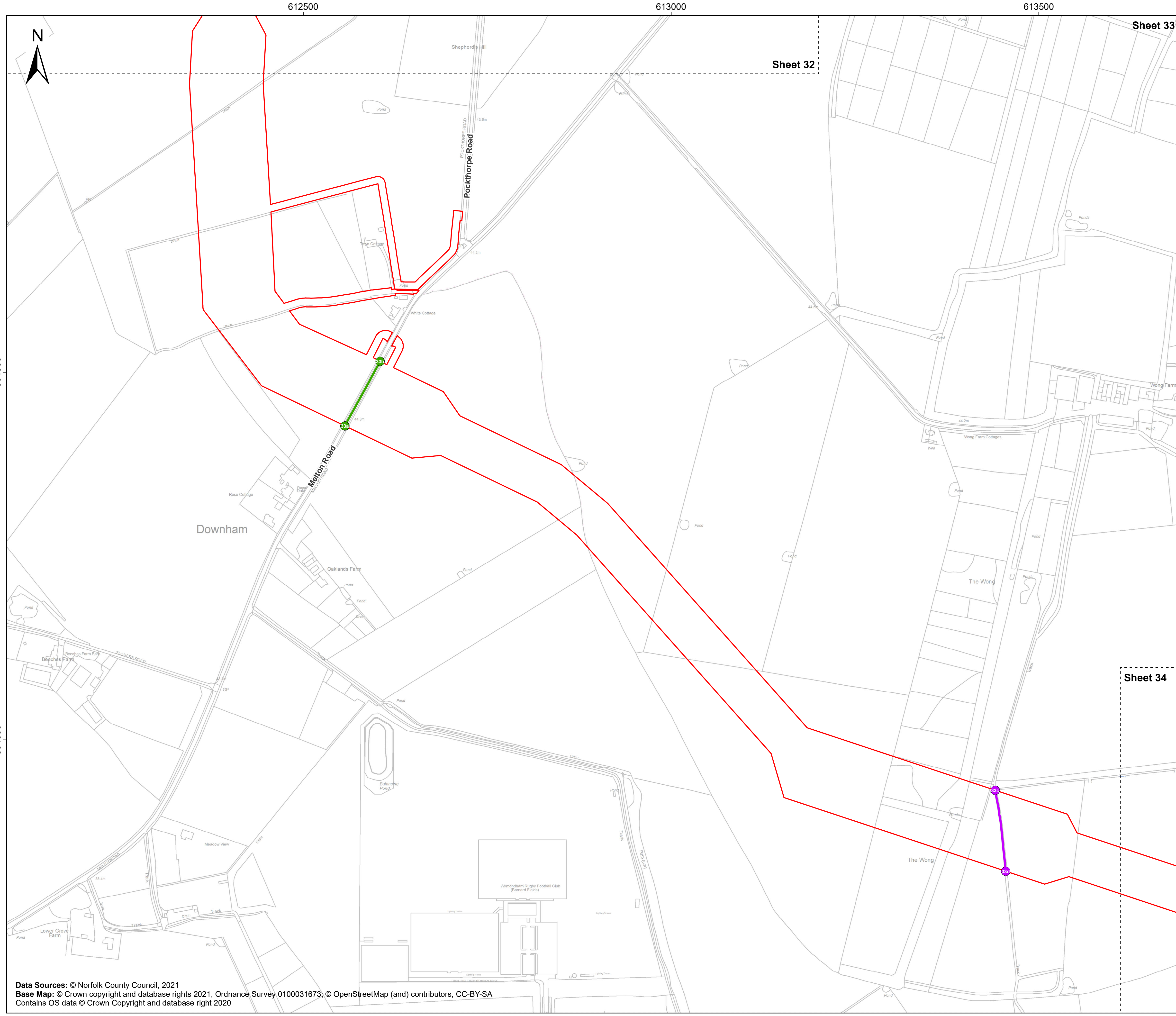
Equinor Doc. no.: C282-RH-Z-GA-00002

REV	DATE	STATUS	DRW	CHK	APR
D	25/10/2022	Forth Issue	GC	ST	FM
C	13/10/2022	Third Issue	GC	ST	FM
B	19/08/2022	Second Issue	GC	ST	FM
A	25/03/2022	First Issue	AZ	ST	FM

Data Sources: © Norfolk County Council, 2021.
Base Map: © Crown copyright and database rights 2021, Ordnance Survey 0100031673; © OpenStreetMap (and) contributors, CC-BY-SA
Contains OS data © Crown Copyright and database right 2020

Sheet 33



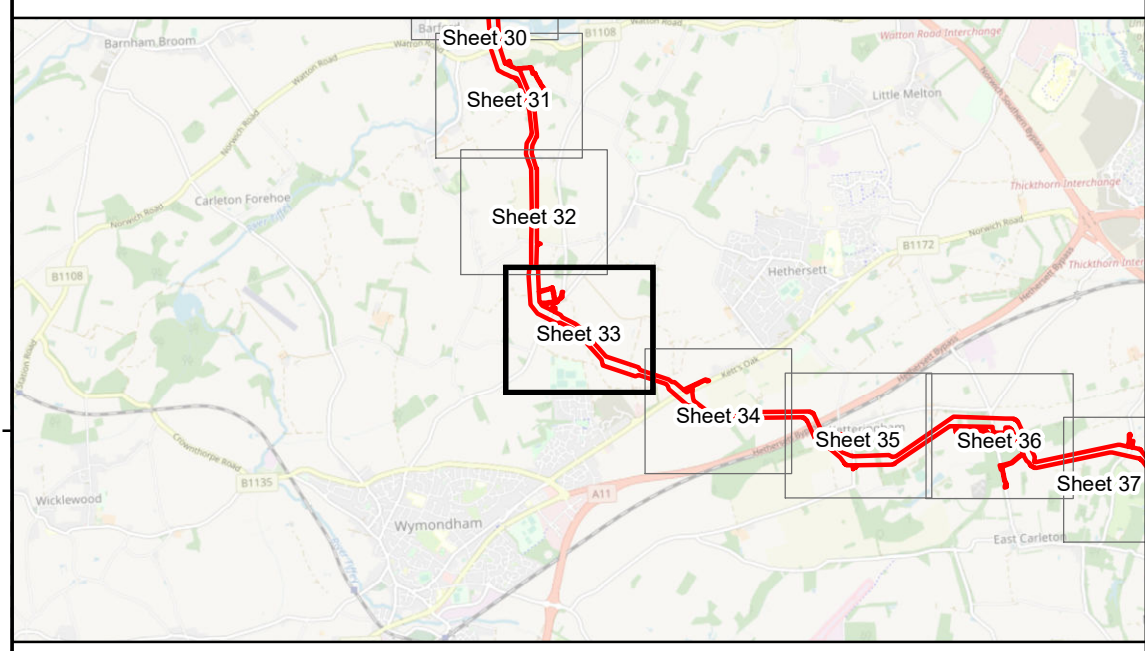


Sheringham Shoal and Dudgeon Extension Projects

Title: Streets (to be temporarily stopped up) Plan
Sheet 33 of 40

APFP Regulations Reference: 5(2)(k)
Application Doc. no.: 2.10

- Legend:
- Order Limits
 - Sheet Boundary
 - Street to be temporarily stopped up
 - Private road/track to be temporarily stopped up
 - Street points referred to in Schedule 5 of the DCO
 - Private track points referred to in Schedule 5 of the DCO



Coordinate Reference System: British National Grid
Transformation WGS84: OSGB_1936_To_WGS_1984_7

Scale: 1:2,500 Scale at size: A1

Equinor Doc. no.: C282-RH-Z-GA-00002

REV	DATE	STATUS	DRW	CHK	APR
D	25/10/2022	Forth Issue	GC	ST	FM
C	13/10/2022	Third Issue	GC	ST	FM
B	19/08/2022	Second Issue	GC	ST	FM
A	25/03/2022	First Issue	AZ	ST	FM

Data Sources: © Norfolk County Council, 2021
Base Map: © Crown copyright and database rights 2021, Ordnance Survey 0100031673; © OpenStreetMap (and) contributors, CC-BY-SA
Contains OS data © Crown Copyright and database right 2020



614000

614500

615000

Sheet 34

N



304000

303500

303000

Sheet 33

Sheet 35

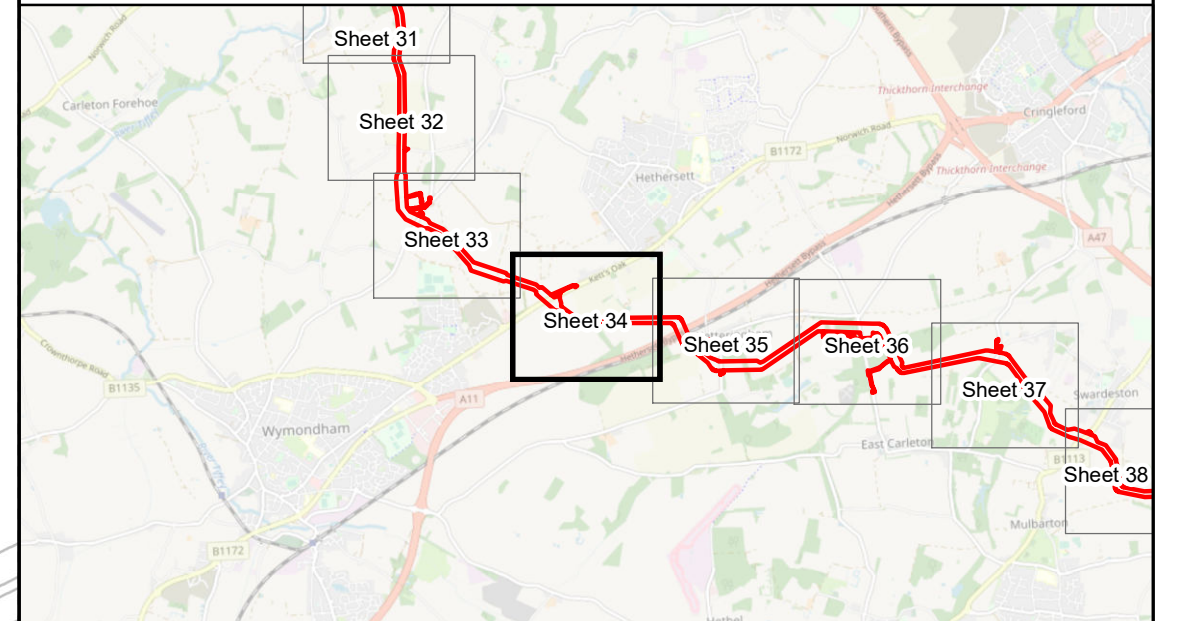
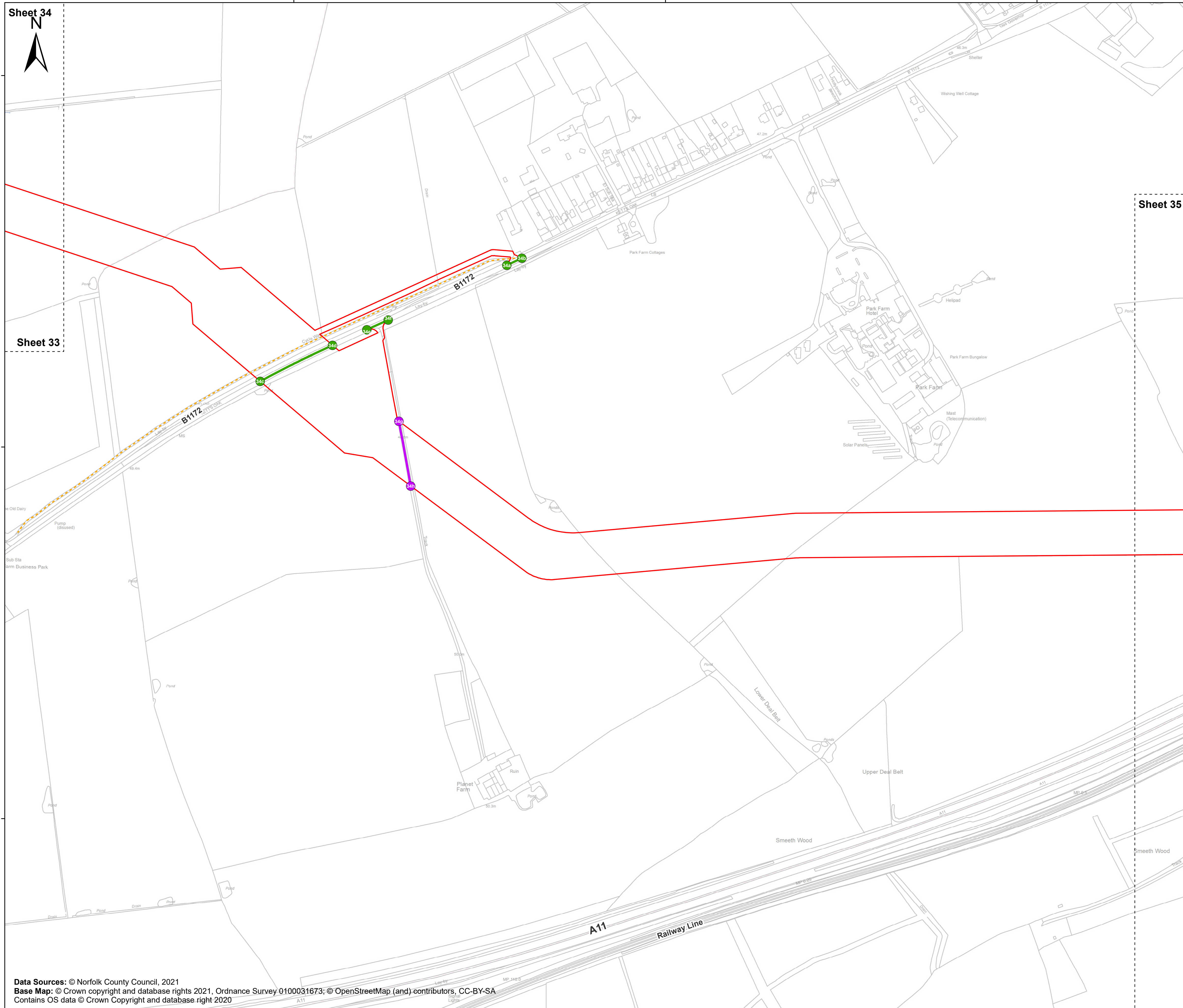
Sheringham Shoal and Dudgeon Extension Projects

Title:
Streets (to be temporarily stopped up) Plan
Sheet 34 of 40

APFP Regulations Reference: 5(2)(k)
Application Doc. no.: 2.10

Legend:

- Order Limits
 - Sheet Boundary
 - Street to be temporarily stopped up
 - Private road/track to be temporarily stopped up
 - Street points referred to in Schedule 5 of the DCO
 - Private track points referred to in Schedule 5 of the DCO
- Public Right of Way (PRoW)**
- Footpath



Scale: 1:2,500 Scale at size: A1

Equinor Doc. no.: C282-RH-Z-GA-00002

D	25/10/2022	Forth Issue	GC	ST	FM
C	13/10/2022	Third Issue	GC	ST	FM
B	19/08/2022	Second Issue	GC	ST	FM
A	25/03/2022	First Issue	AZ	ST	FM
REV	DATE	STATUS	DRW	CHK	APR

Data Sources: © Norfolk County Council, 2021
 Base Map: © Crown copyright and database rights 2021, Ordnance Survey 0100031673; © OpenStreetMap (and) contributors, CC-BY-SA
 Contains OS data © Crown Copyright and database right 2020



Sheet 35



615500

616000

616500

Sheet 36

Sheringham Shoal and Dudgeon Extension Projects

Title:
Streets (to be temporarily stopped up) Plan
Sheet 35 of 40

APFP Regulations Reference: 5(2)(k)
Application Doc. no.: 2.10

Legend:

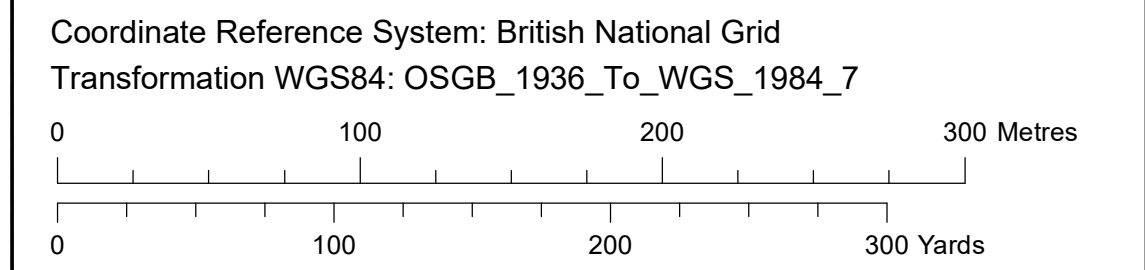
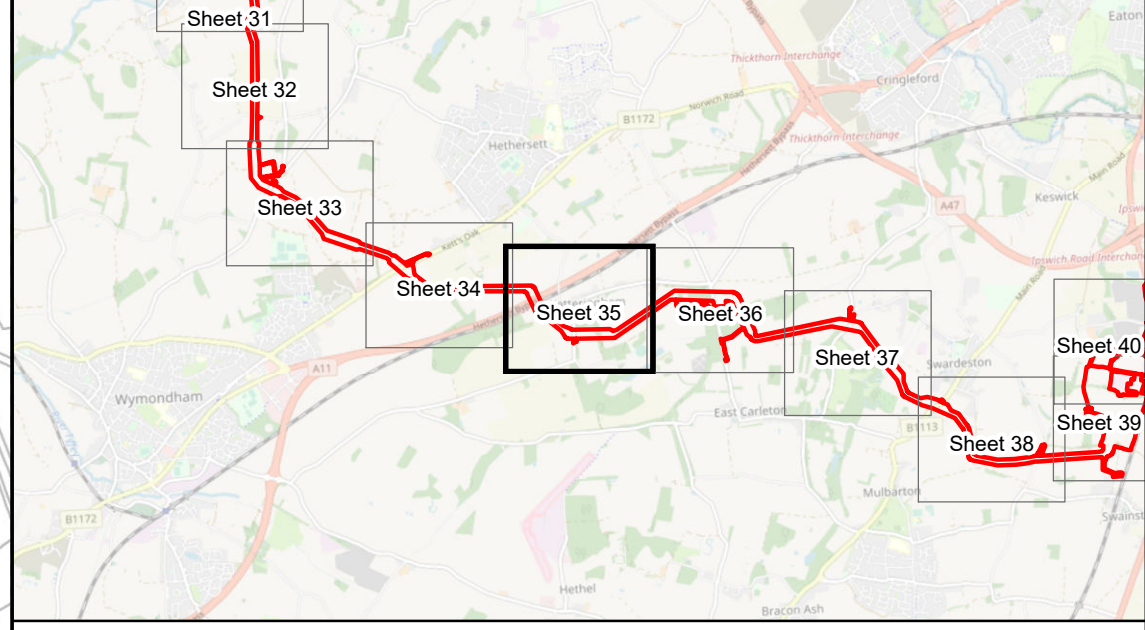
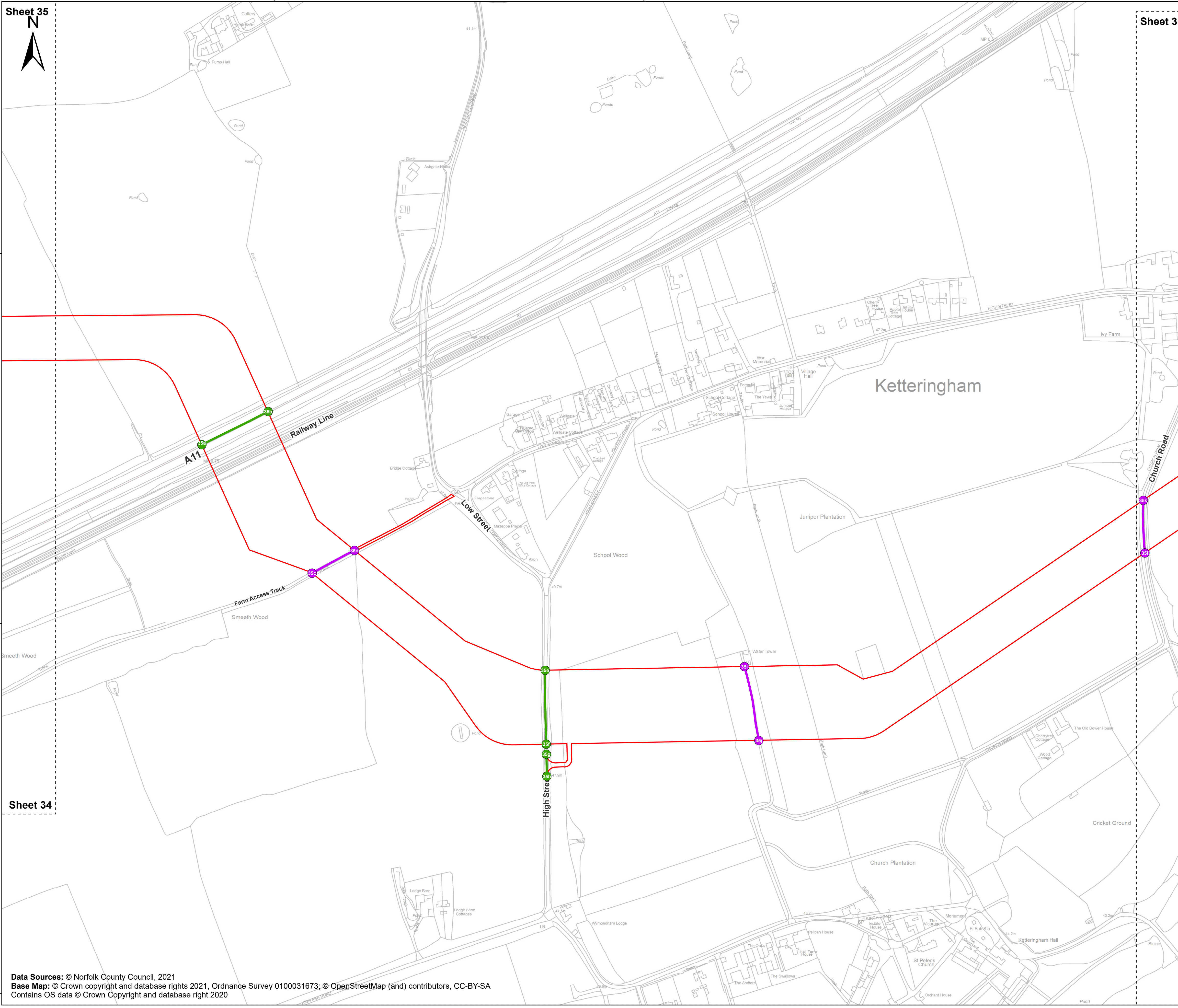
- Order Limits
- Sheet Boundary
- Street to be temporarily stopped up
- Private road/track to be temporarily stopped up
- Street points referred to in Schedule 5 of the DCO
- Private track points referred to in Schedule 5 of the DCO

303500

303000

Sheet 34

302500



Scale: 1:2,500 Scale at size: A1

Equinor Doc. no.: C282-RH-Z-GA-00002

REV	DATE	STATUS	DRW	CHK	APR
D	25/10/2022	Forth Issue	GC	ST	FM
C	13/10/2022	Third Issue	GC	ST	FM
B	19/08/2022	Second Issue	GC	ST	FM
A	25/03/2022	First Issue	AZ	ST	FM

Data Sources: © Norfolk County Council, 2021
 Base Map: © Crown copyright and database rights 2021, Ordnance Survey 0100031673; © OpenStreetMap (and) contributors, CC-BY-SA
 Contains OS data © Crown Copyright and database right 2020



617000

617500

618000

Sheet 36

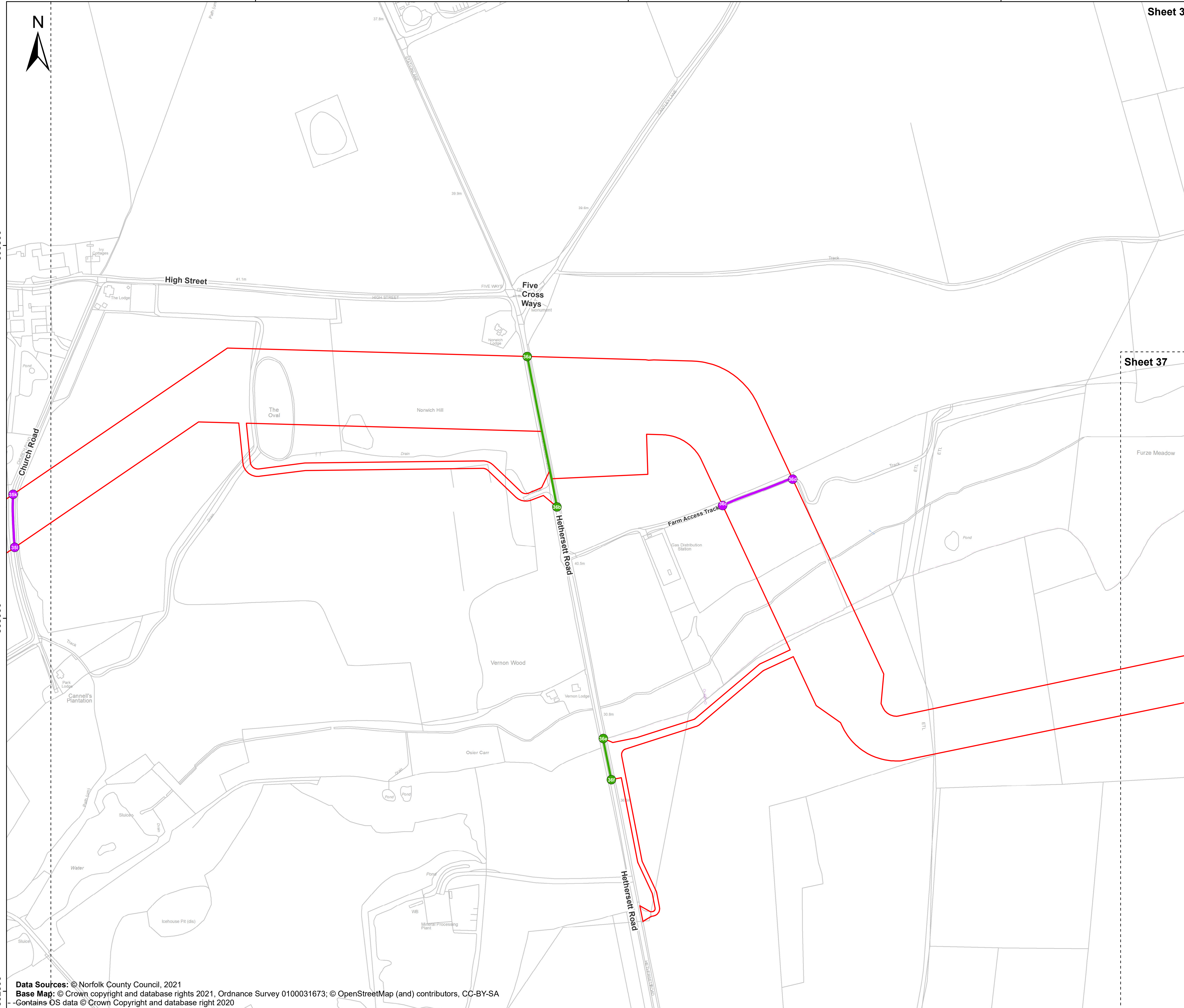
Sheringham Shoal and Dudgeon Extension Projects

Title:
Streets (to be temporarily stopped up) Plan
Sheet 36 of 40

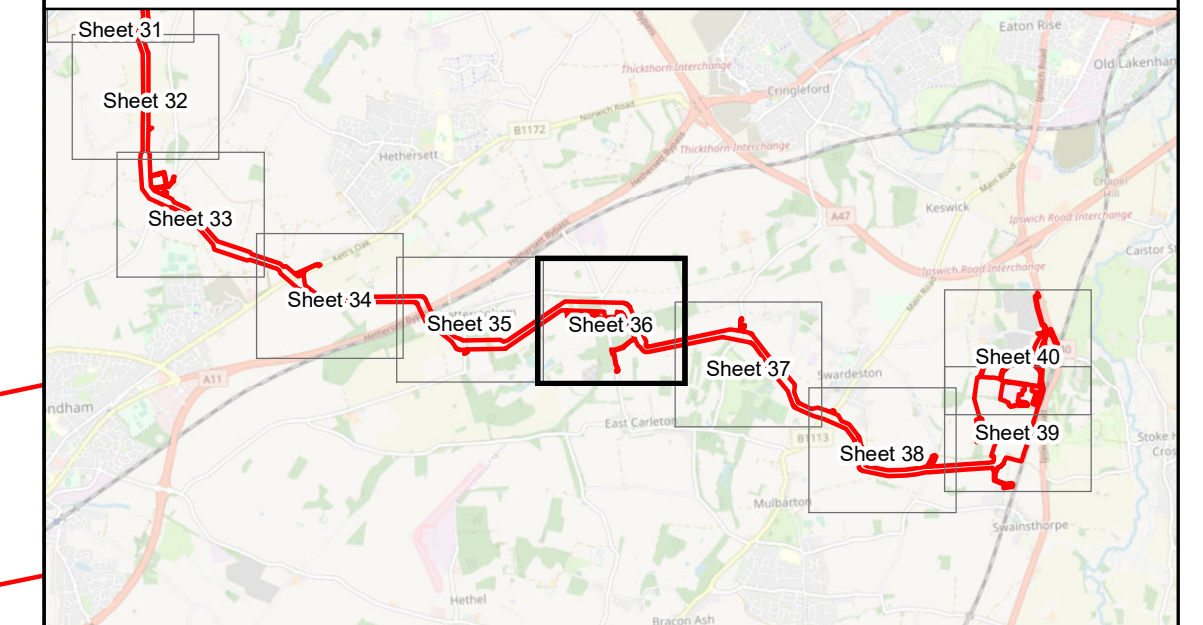
APFP Regulations Reference: 5(2)(k)
Application Doc. no.: 2.10

Legend:

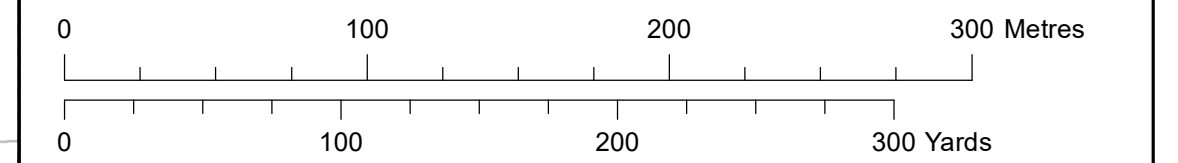
- Order Limits
- Sheet Boundary
- Street to be temporarily stopped up
- Private road/track to be temporarily stopped up
- Street points referred to in Schedule 5 of the DCO
- Private track points referred to in Schedule 5 of the DCO



Sheet 37



Coordinate Reference System: British National Grid
Transformation WGS84: OSGB_1936_To_WGS_1984_7

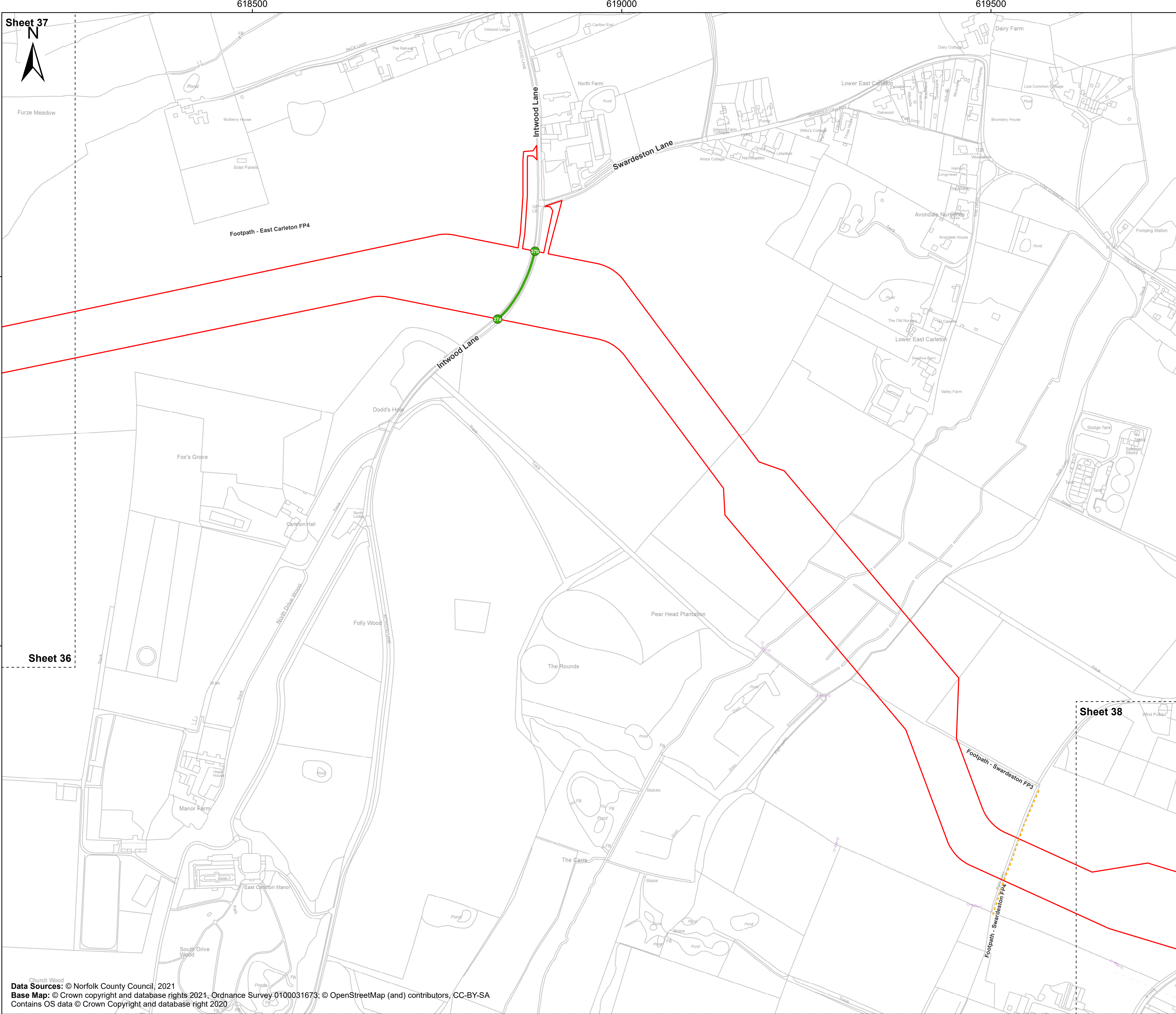


Scale: 1:2,500 Scale at size: A1

Equinor Doc. no.: C282-RH-Z-GA-00002

D	25/10/2022	Forth Issue	GC	ST	FM
C	13/10/2022	Third Issue	GC	ST	FM
B	19/08/2022	Second Issue	GC	ST	FM
A	25/03/2022	First Issue	AZ	ST	FM
REV	DATE	STATUS	DRW	CHK	APR



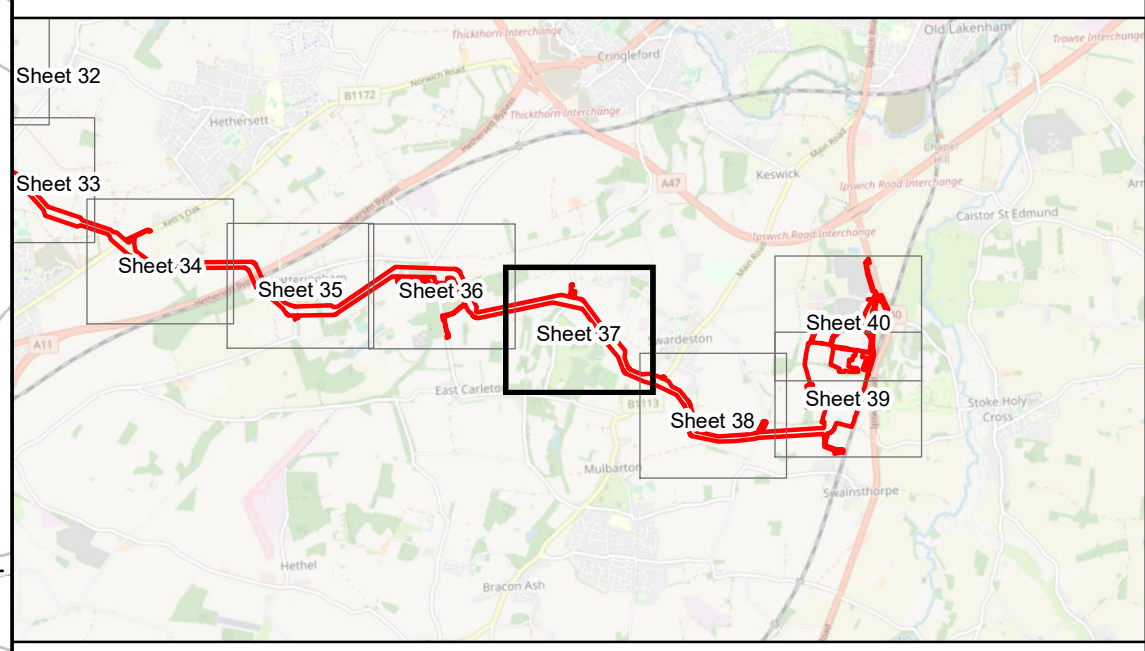


Sheringham Shoal and Dudgeon Extension Projects

Title:
Streets (to be temporarily stopped up) Plan
Sheet 37 of 40

APFP Regulations Reference: 5(2)(k)
Application Doc. no.: 2.10

- Legend:**
- Order Limits
 - Sheet Boundary
 - Street to be temporarily stopped up
 - Street points referred to in Schedule 5 of the DCO
- Public Right of Way (PRoW)**
- Footpath



Coordinate Reference System: British National Grid
Transformation WGS84: OSGB_1936_To_WGS_1984_7

0 100 200 300 Metres
0 100 200 300 Yards

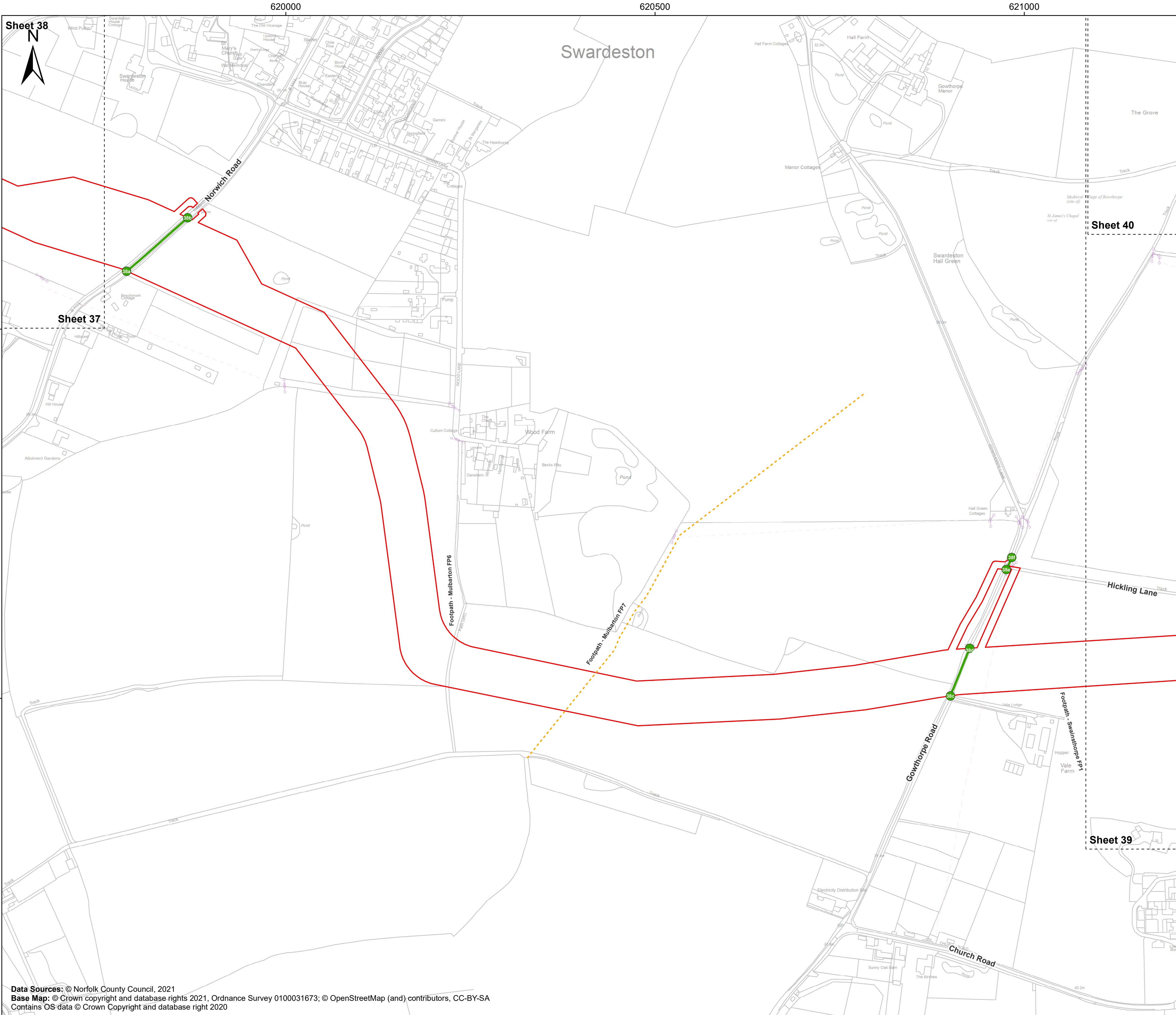
Scale: 1:2,500 Scale at size: A1

Equinor Doc. no.: C282-RH-Z-GA-00002

REV	DATE	STATUS	DRW	CHK	APR
D	25/10/2022	Forth Issue	GC	ST	FM
C	13/10/2022	Third Issue	GC	ST	FM
B	19/08/2022	Second Issue	GC	ST	FM
A	25/03/2022	First Issue	AZ	ST	FM

Church Wood
Data Sources: © Norfolk County Council, 2021
Base Map: © Crown copyright and database rights 2021, Ordnance Survey 0100031673; © OpenStreetMap (and) contributors, CC-BY-SA
Contains OS data © Crown Copyright and database right 2020



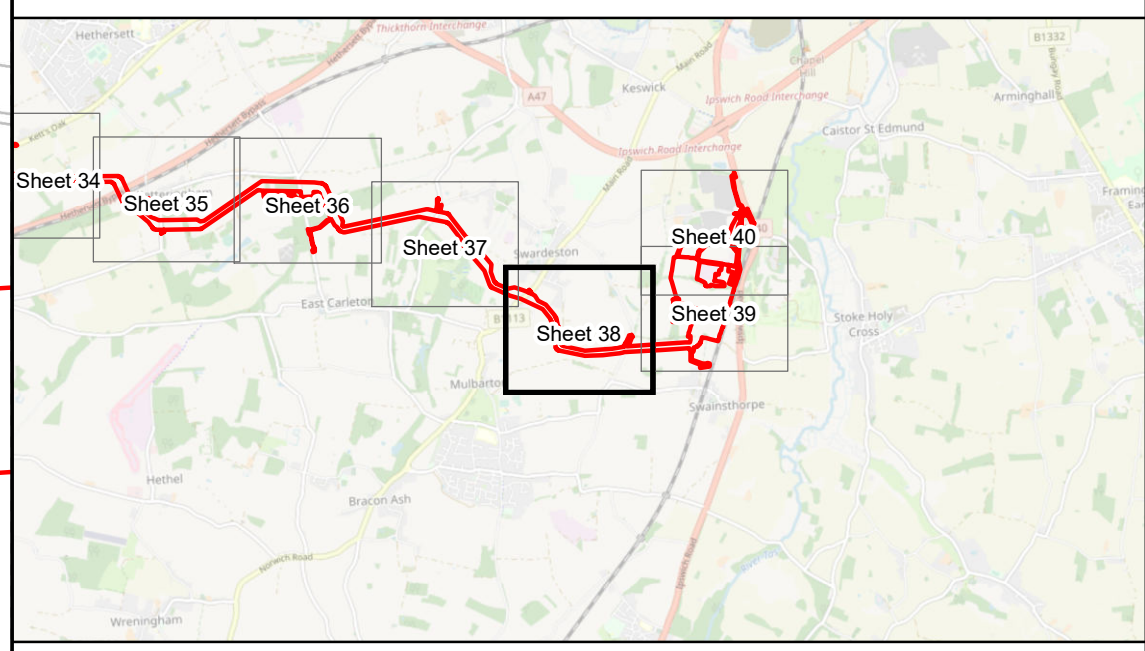


Sheringham Shoal and Dudgeon Extension Projects

Title:
Streets (to be temporarily stopped up) Plan
Sheet 38 of 40

APFP Regulations Reference: 5(2)(k)
Application Doc. no.: 2.10

- Legend:
- Order Limits
 - Sheet Boundary
 - Street to be temporarily stopped up
 - Street points referred to in Schedule 5 of the DCO
- Public Right of Way (PRoW)**
- Footpath



Coordinate Reference System: British National Grid
Transformation WGS84: OSGB_1936_To_WGS_1984_7

0 100 200 300 Metres
0 100 200 300 Yards

Scale: 1:2,500 Scale at size: A1

Equinor Doc. no.: C282-RH-Z-GA-00002

REV	DATE	STATUS	DRW	CHK	APR
D	25/10/2022	Forth Issue	GC	ST	FM
C	13/10/2022	Third Issue	GC	ST	FM
B	19/08/2022	Second Issue	GC	ST	FM
A	25/03/2022	First Issue	AZ	ST	FM

Data Sources: © Norfolk County Council, 2021
Base Map: © Crown copyright and database rights 2021, Ordnance Survey 0100031673; © OpenStreetMap (and) contributors, CC-BY-SA
Contains OS data © Crown Copyright and database right 2020



621500

622000

622500

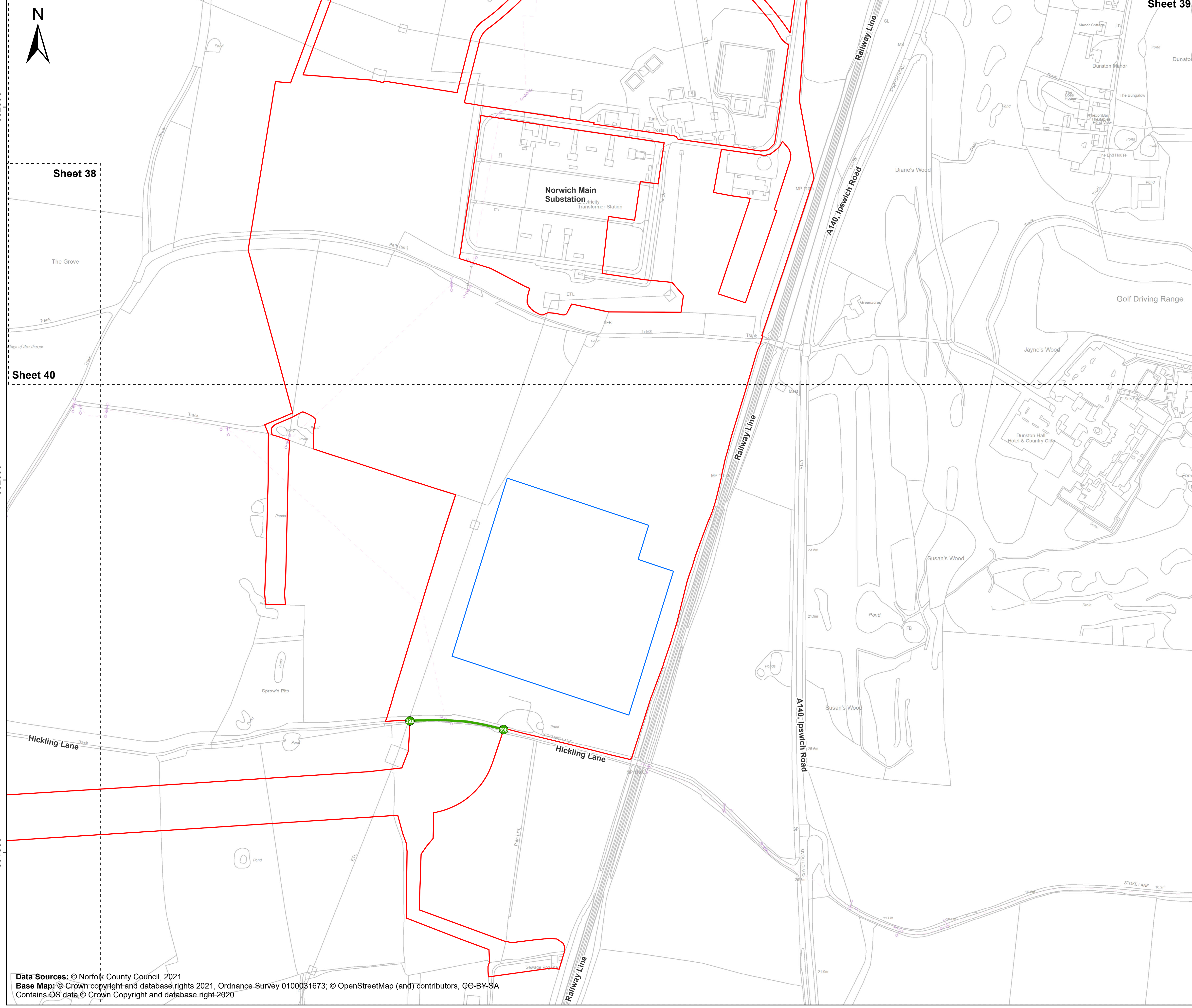
Sheet 39

Sheringham Shoal and Dudgeon Extension Projects

Title:
Streets (to be temporarily stopped up) Plan
Sheet 39 of 40

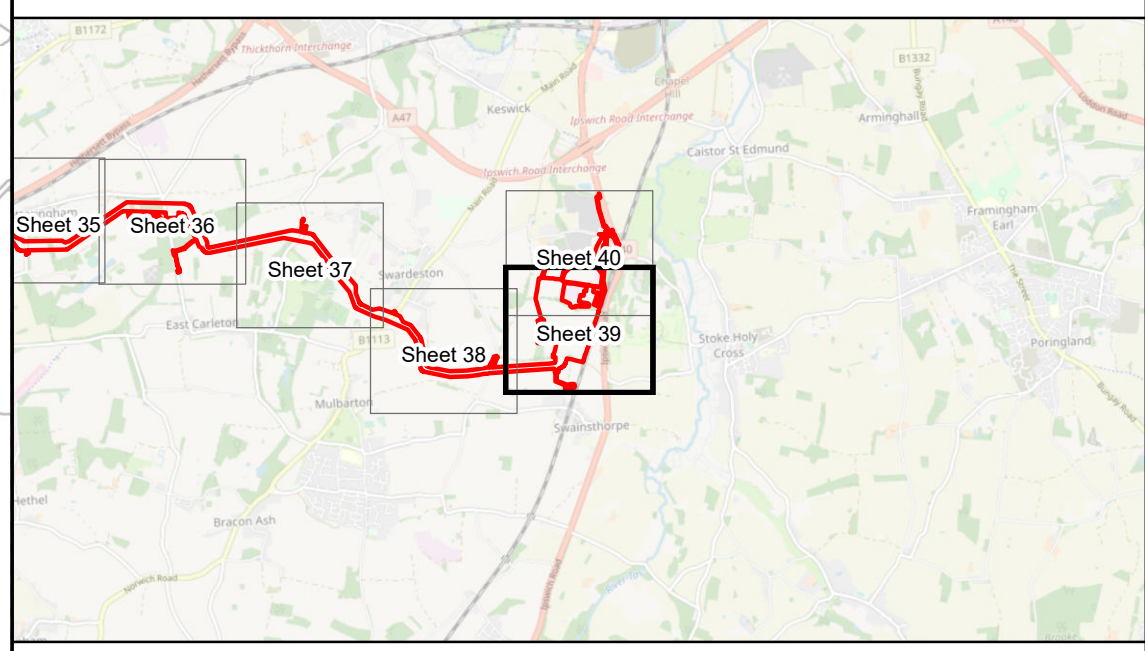
APFP Regulations Reference: 5(2)(k)
Application Doc. no.: 2.10

- Legend:
- Order Limits
 - Onshore Substation Site
 - Sheet Boundary
 - Street to be temporarily stopped up
 - Street points referred to in Schedule 5 of the DCO



Sheet 38

Sheet 40



Coordinate Reference System: British National Grid
Transformation WGS84: OSGB_1936_To_WGS_1984_7

0 100 200 300 Metres
0 100 200 300 Yards

Scale: 1:2,500 Scale at size: A1

Equinor Doc. no.: C282-RH-Z-GA-00002

REV	DATE	STATUS	DRW	CHK	APR
D	25/10/2022	Forth Issue	GC	ST	FM
C	13/10/2022	Third Issue	GC	ST	FM
B	19/08/2022	Second Issue	GC	ST	FM
A	25/03/2022	First Issue	AZ	ST	FM

Data Sources: © Norfolk County Council, 2021
 Base Map: © Crown copyright and database rights 2021, Ordnance Survey 0100031673; © OpenStreetMap (and) contributors, CC-BY-SA
 Contains OS data © Crown Copyright and database right 2020





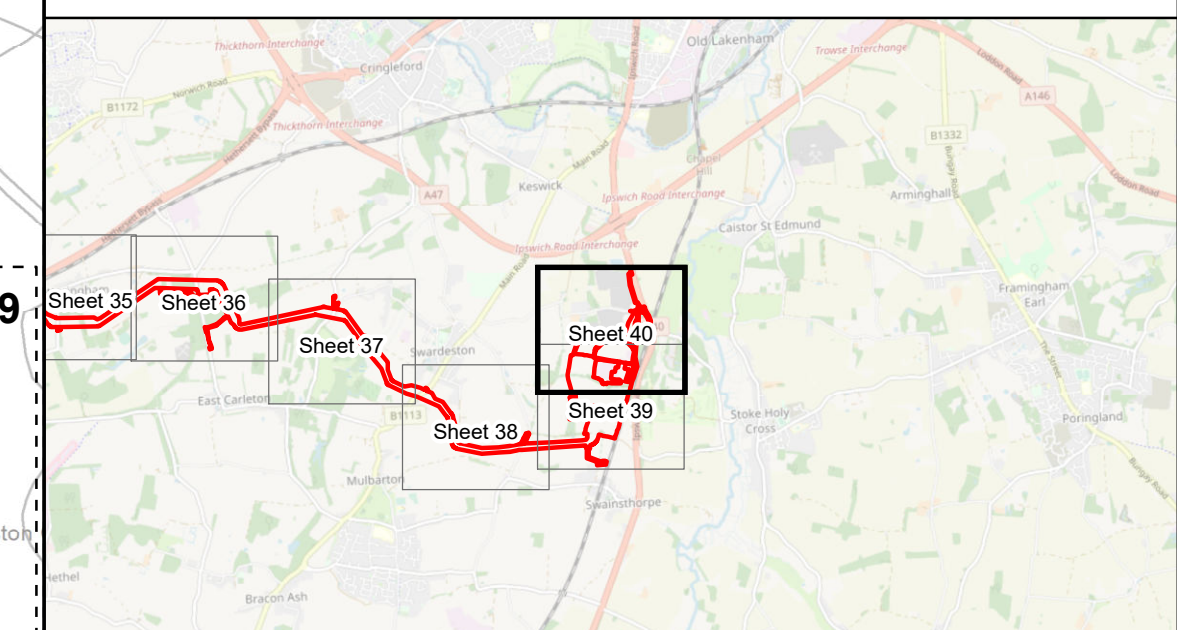
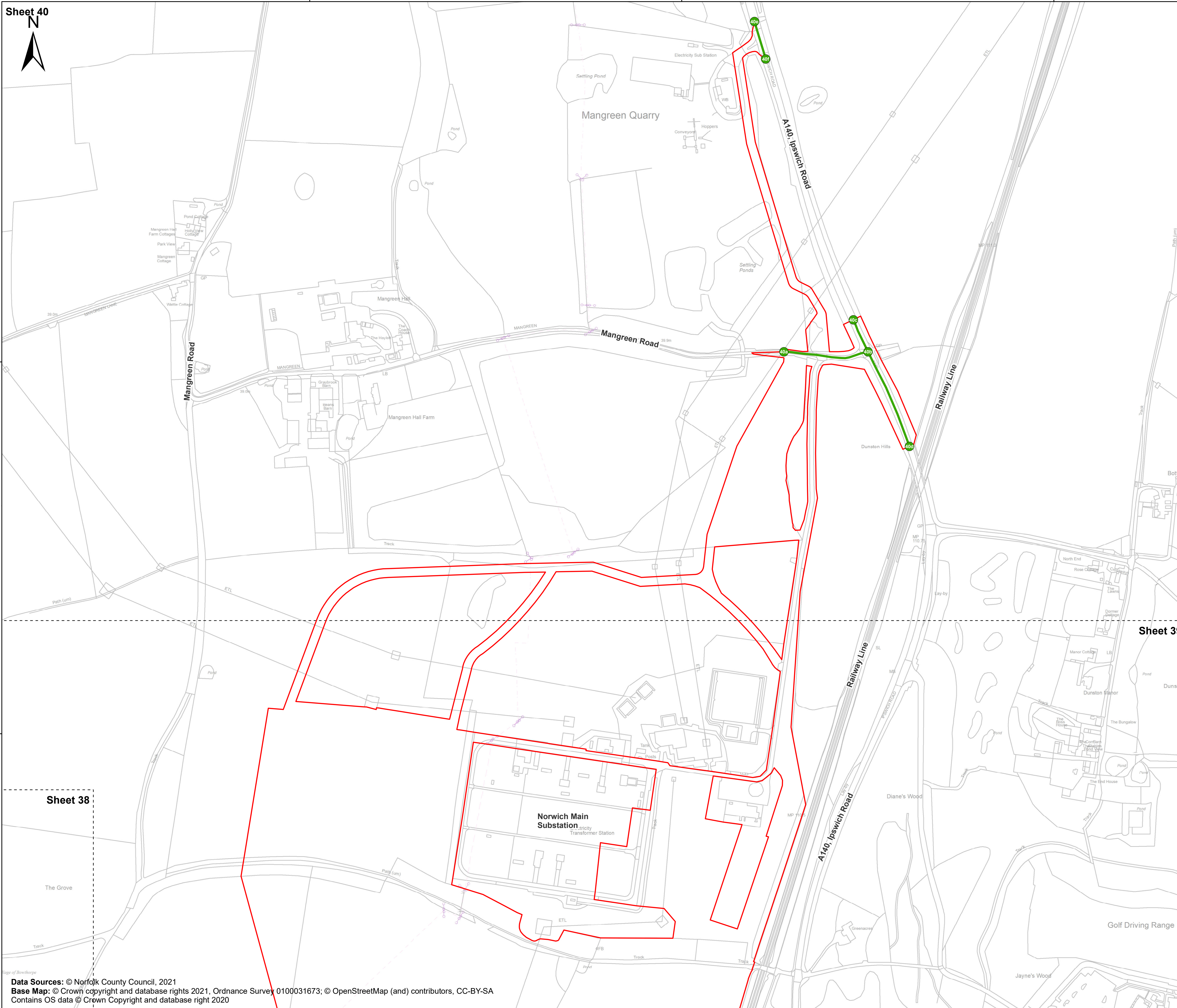
Sheringham Shoal and Dudgeon Extension Projects

Title:
Streets (to be temporarily stopped up) Plan
Sheet 40 of 40

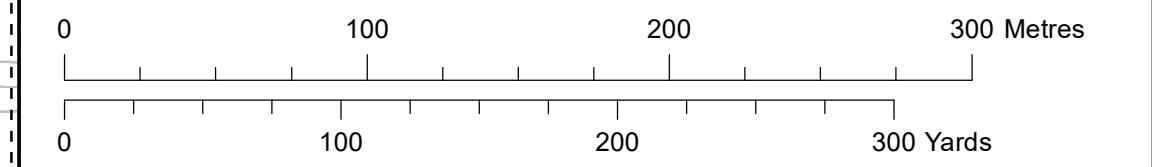
APFP Regulations Reference: 5(2)(k)
Application Doc. no.: 2.10

Legend:

- Order Limits
- Sheet Boundary
- Street to be temporarily stopped up
- Street points referred to in Schedule 5 of the DCO



Coordinate Reference System: British National Grid
Transformation WGS84: OSGB_1936_To_WGS_1984_7



Scale: 1:2,500 Scale at size: A1

Equinor Doc. no.: C282-RH-Z-GA-00002

REV	DATE	STATUS	DRW	CHK	APR
D	25/10/2022	Forth Issue	GC	ST	FM
C	13/10/2022	Third Issue	GC	ST	FM
B	19/08/2022	Second Issue	GC	ST	FM
A	25/03/2022	First Issue	AZ	ST	FM

